APÊNDICE 2.17B

Ilustração do tipo operário tradicional*

Ao todo, esse tipo reunia 18 Áreas de Expansão da Amostra (AEDs) e 12,25% dos ocupados metropolitanos em 2000. Essas áreas estão situadas exclusivamente na porção norte do território metropolitano, distribuídas em Novo Hamburgo e Sapiranga e compreendendo a totalidade dos Municípios de Araricá, Campo Bom, Dois Irmãos, Estância Velha, Ivoti, Nova Hartz, Parobé e Portão, que constituem uma única AED. Abaixo, apresentam-se a localização dessas AEDs na Região Metropolitana de Porto Alegre (RMPA) e, na seqüência, a figura de cada uma classificada no tipo operário tradicional, em 2000, levando-se em consideração o total de 156 áreas distribuídas nos 22 municípios da Região, que permitiu a comparação com a situação de 1991.

Para qualificar as AEDs desse tipo, foi feita a identificação, por imagem de satélite, de sua localização no território, destacando-se o sistema viário e alguns equipamentos e serviços dentro da AED ou no seu entorno, tais como bancos, hospitais, *shopping centers*, restaurantes, estacionamentos, postos de saúde, delegacias, parques e praças e outras informações. A idéia básica é a de que, quanto maior for a disponibilidade desses equipamentos, maiores serão as possibilidades de acesso dos moradores nas áreas a uma boa qualidade de vida.

As imagens foram capturadas no endereço <http://wikimapia.org>, e os serviços e equipamentos foram retirados do Hagah <http://www.hagah.com.br>, com acessos a esses *sites* no período entre outubro de 2007 e março de 2008.

A descrição dos bairros, ou das parcelas de bairros compreendidas no perímetro da AED, encontra-se no **Apêndice 2.1**.

Tendo em vista a quantidade de AEDs que conformam esse tipo, o conteúdo deste apêndice constitui uma seqüência do **Apêndice 2.14 A**.

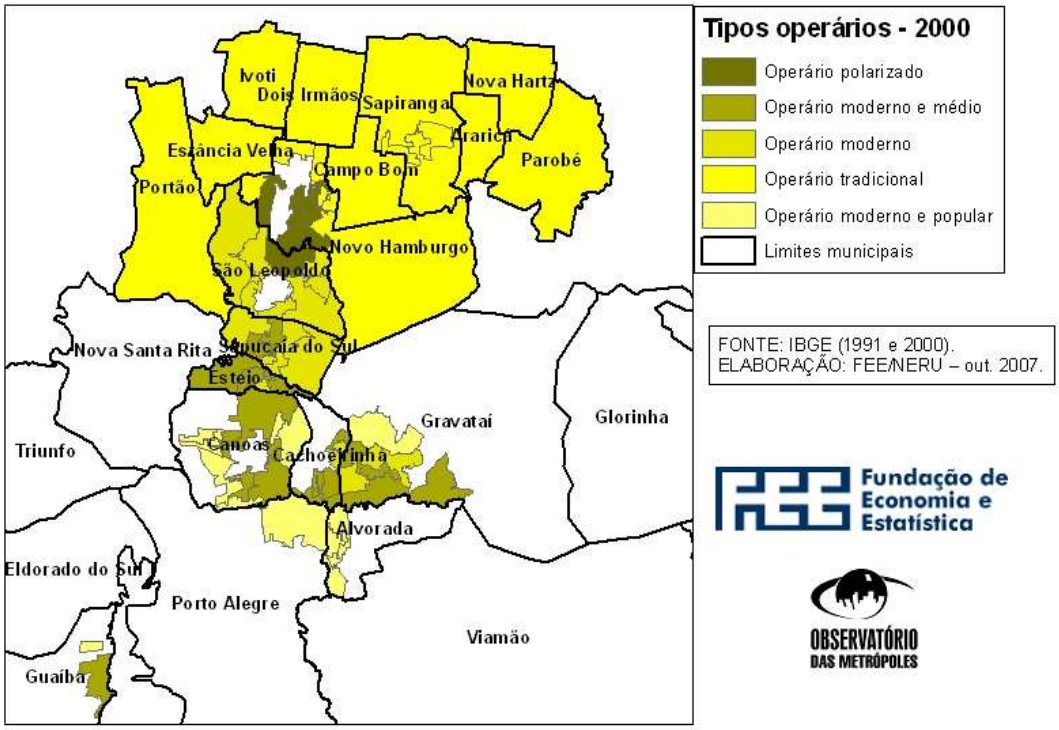

* O trabalho de capturar as imagens e de delimitar as AEDs foi realizado por Rodrigo Wienskoski Araújo, estagiário de Geografia do Núcleo de Estudos Regionais e Urbanos da Fundação de Economia e Estatística.

NHAM10 CANUDOS3

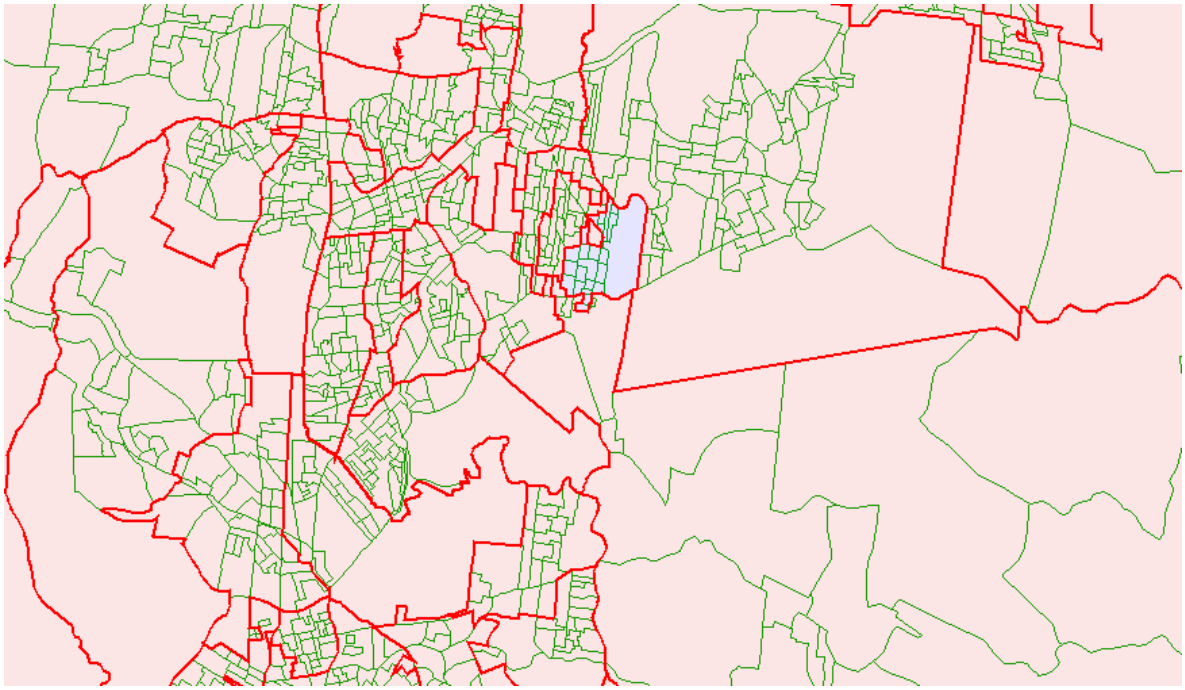

NHAM10 CANUDOS3 – Satélite

NHAM10 CANUDOS3 – Híbrido

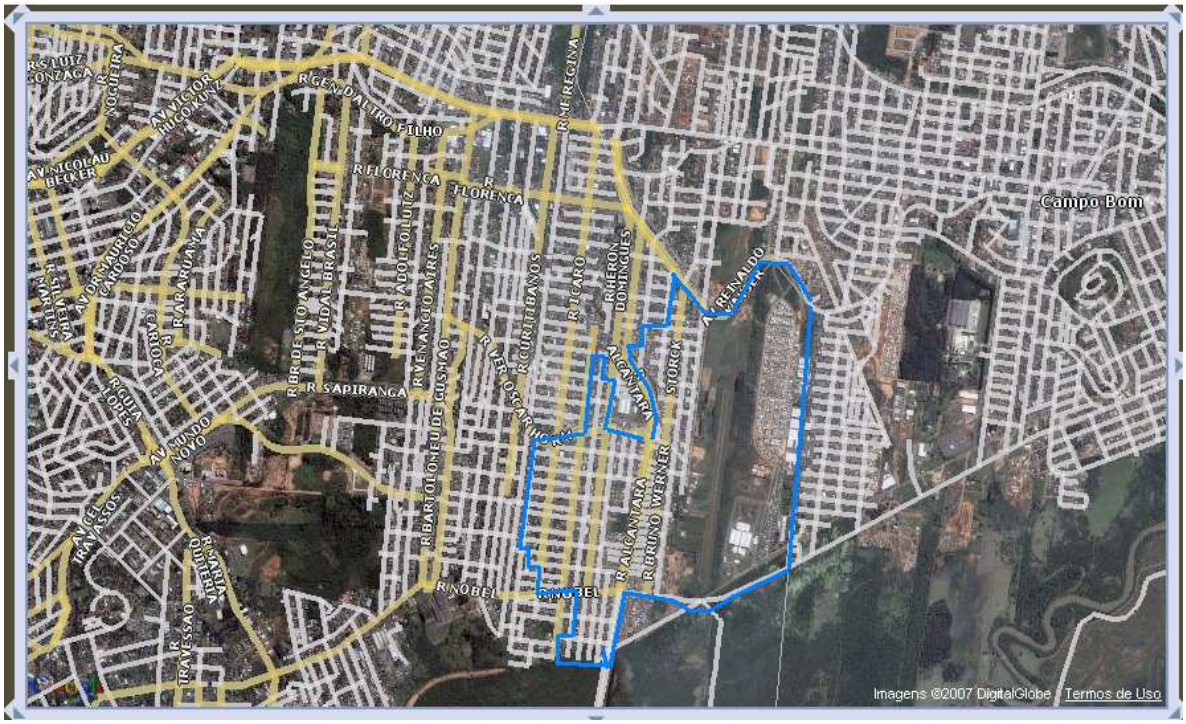

NHAM10 CANUDOS3 - Bancos

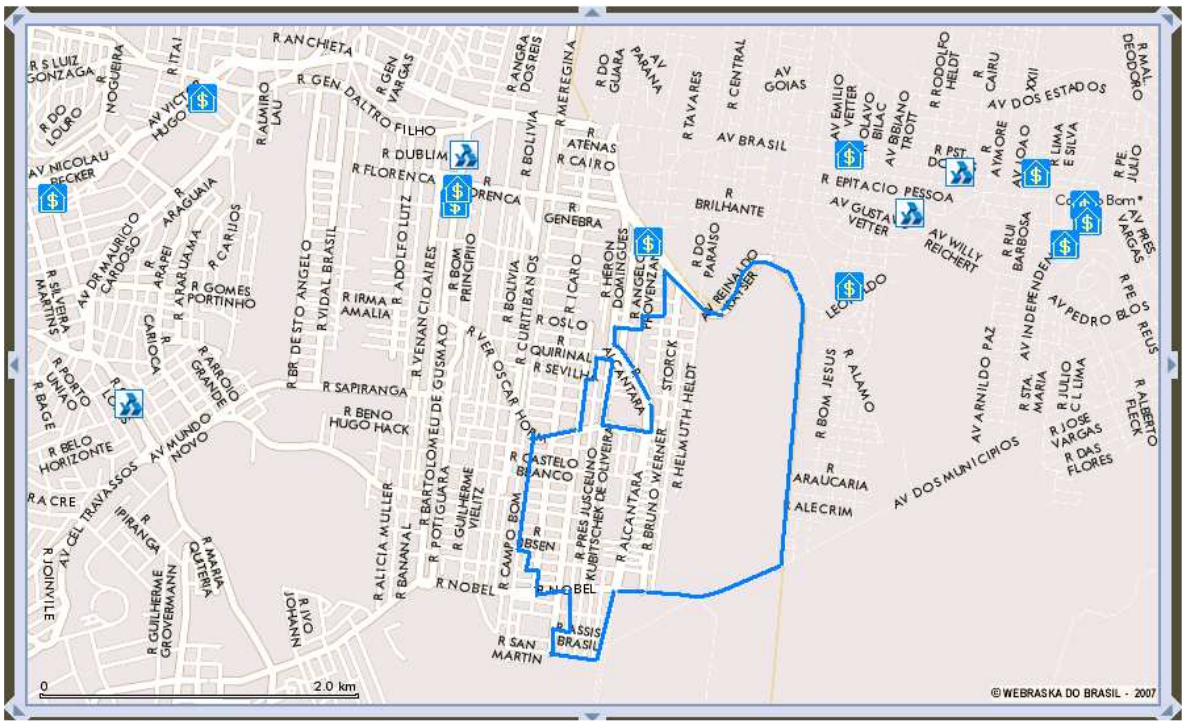

NHAM10 CANUDOS3 - Hospitais

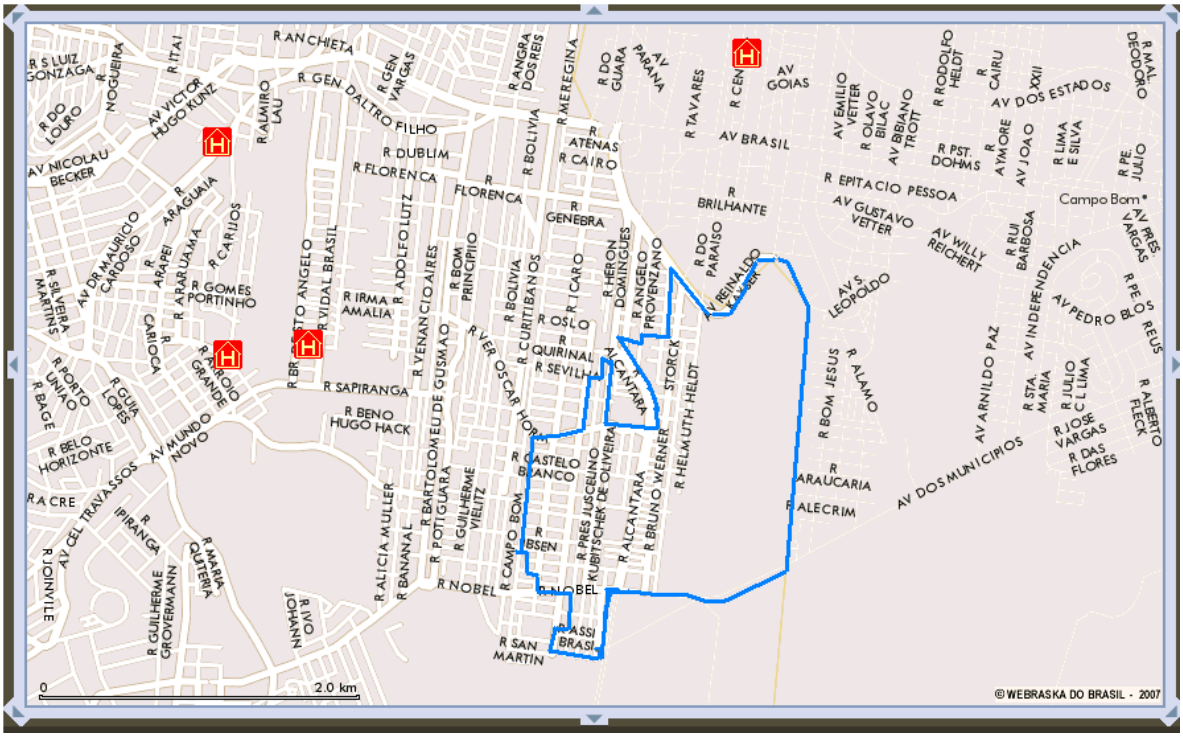

NHAM10 CANUDOS3 - Restaurantes

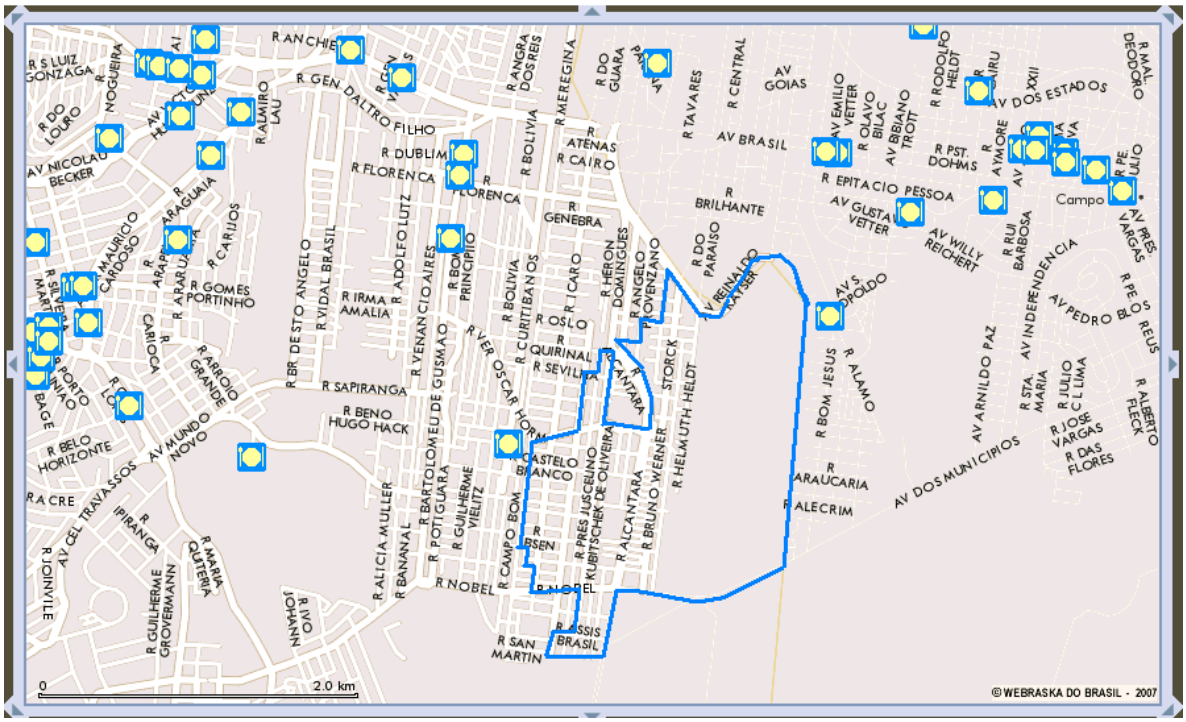

NHAM10 CANUDOS3 - Postos de Saúde

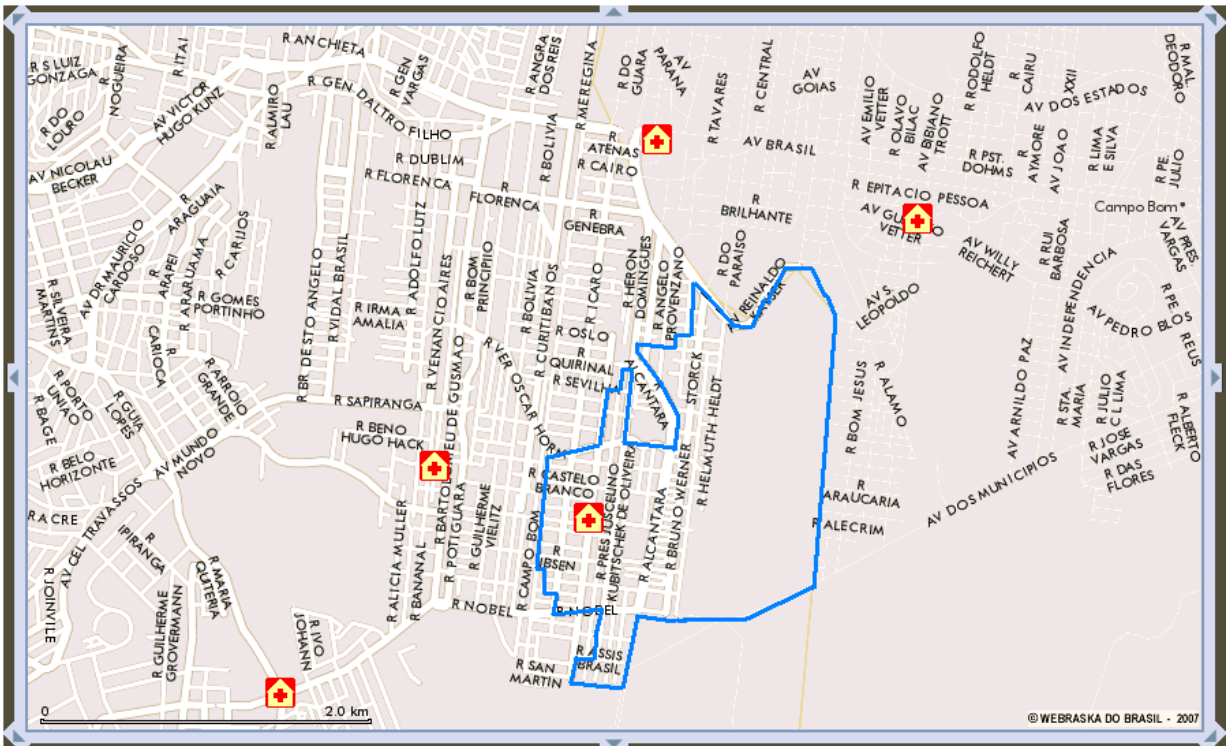

NHAM10 CANUDOS3 - Delegacias

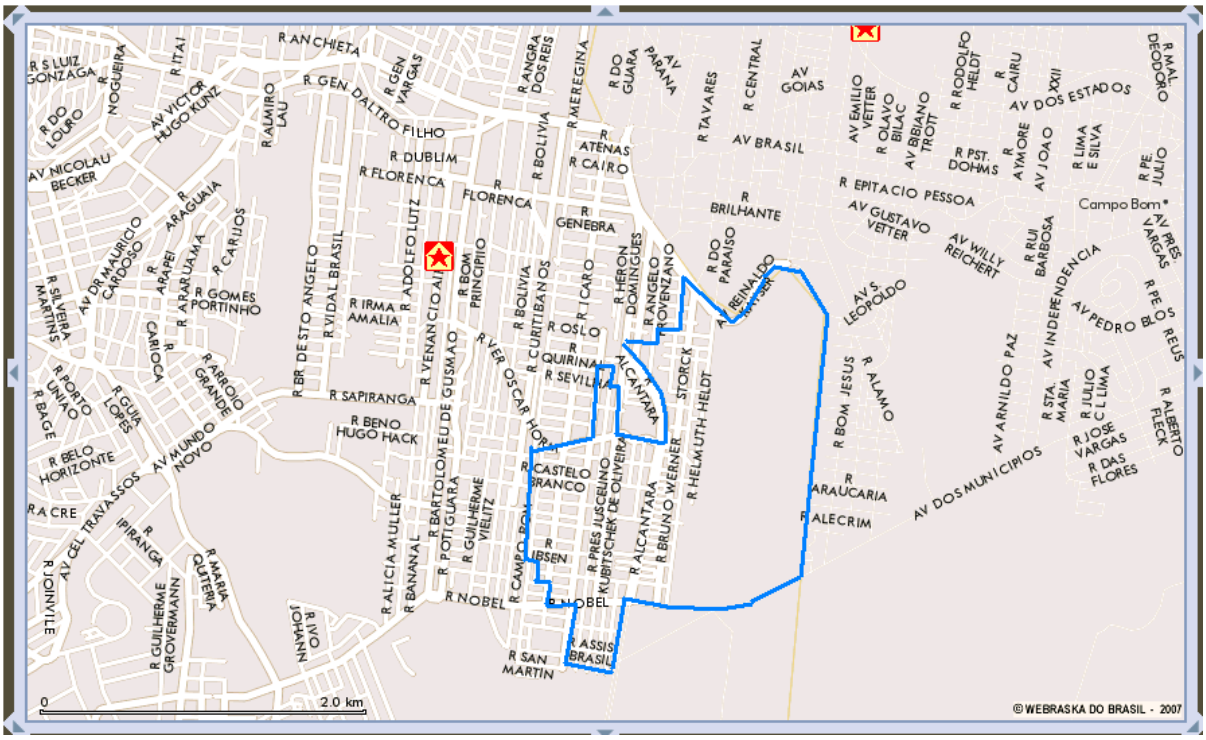

NHAM10 CANUDOS3 - Parques e Praças

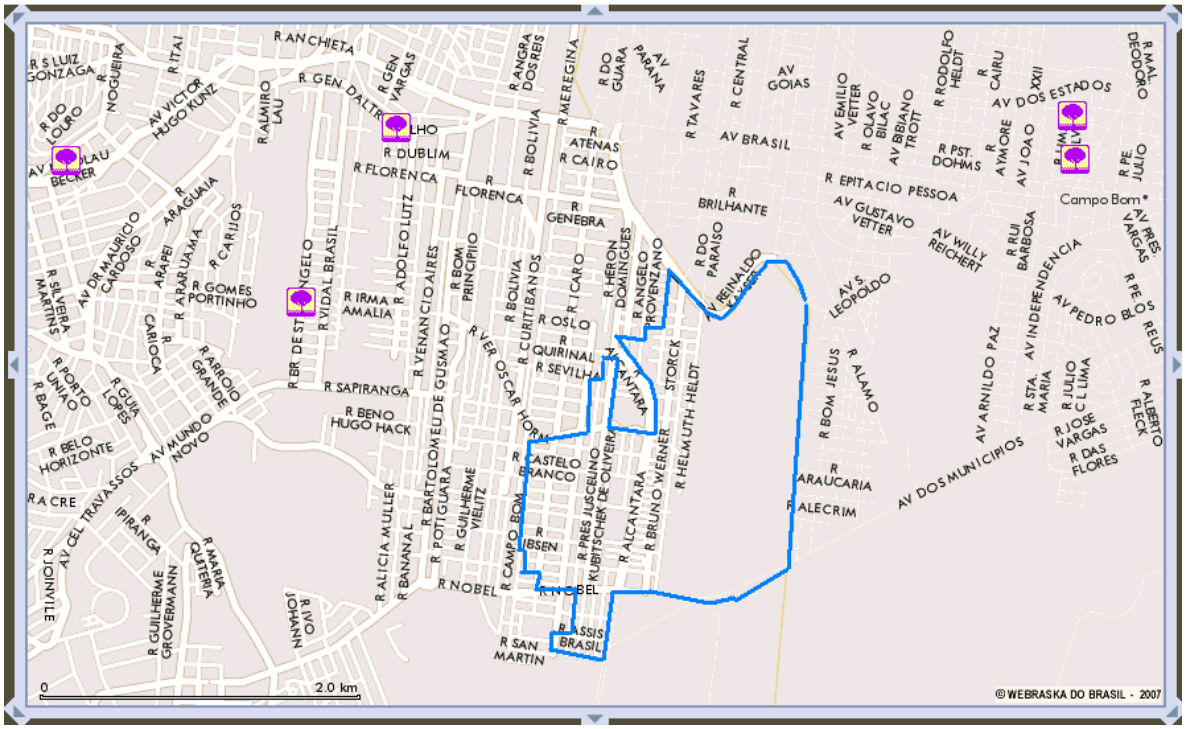

NHAM10 CANUDOS3 (detalhe) - Informações

NHAM15 BOA SAÚDE (Em 1991, esse bairro pertencia a São Leopoldo)

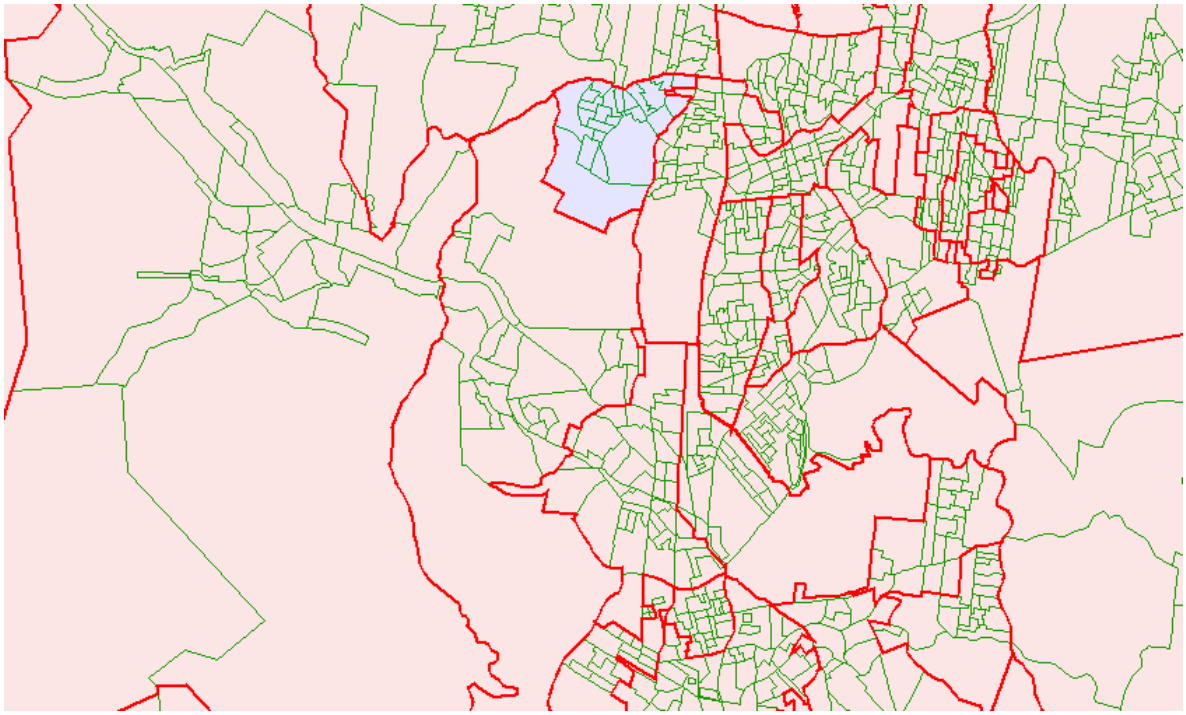

NHAM15 BOA SAÚDE - Satélite

NHAM15 BOA SAÚDE – Híbrido

NHAM15 BOA SAÚDE – (detalhe**) - Híbrido**

NHAM15 BOA SAÚDE - Restaurantes

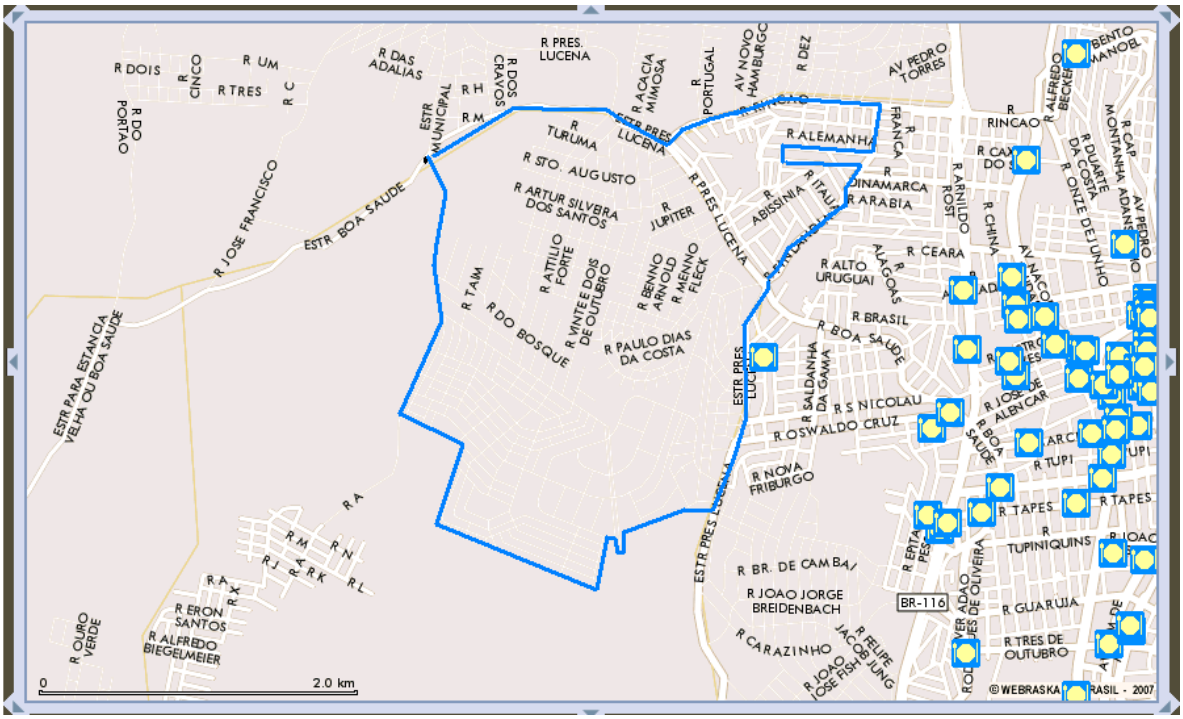

NHAM15 BOA SAÚDE - Postos de Saúde

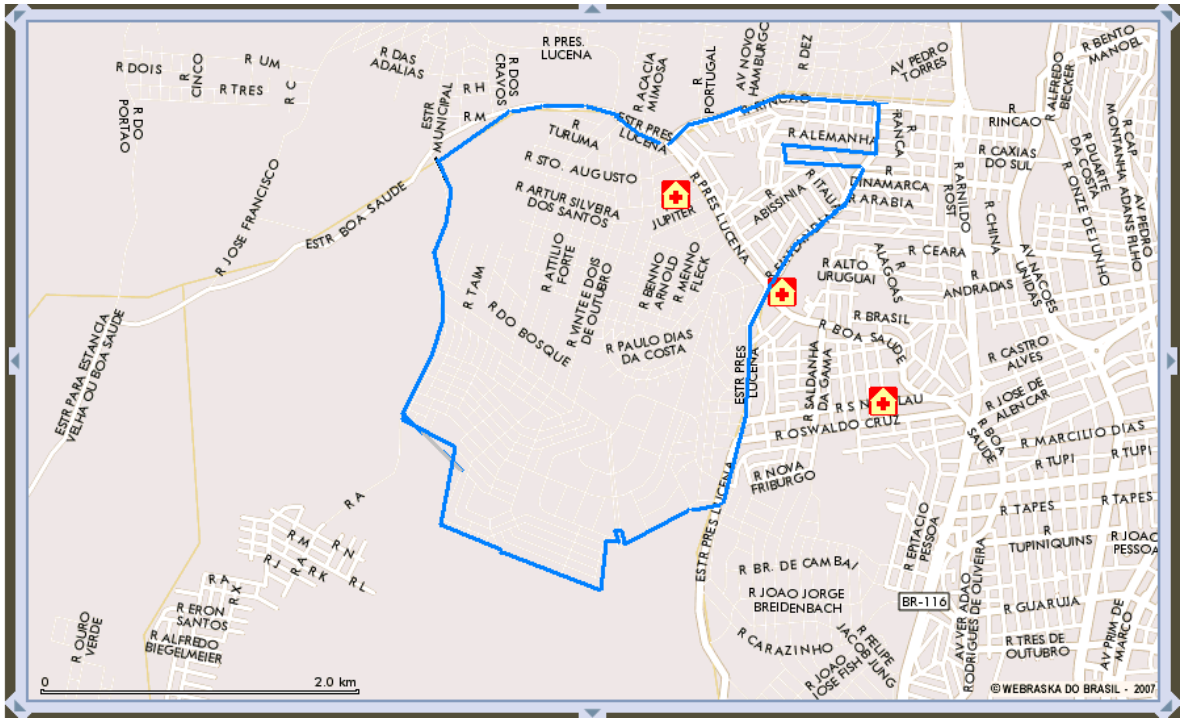

NOVA HARTZ 01 (Município)

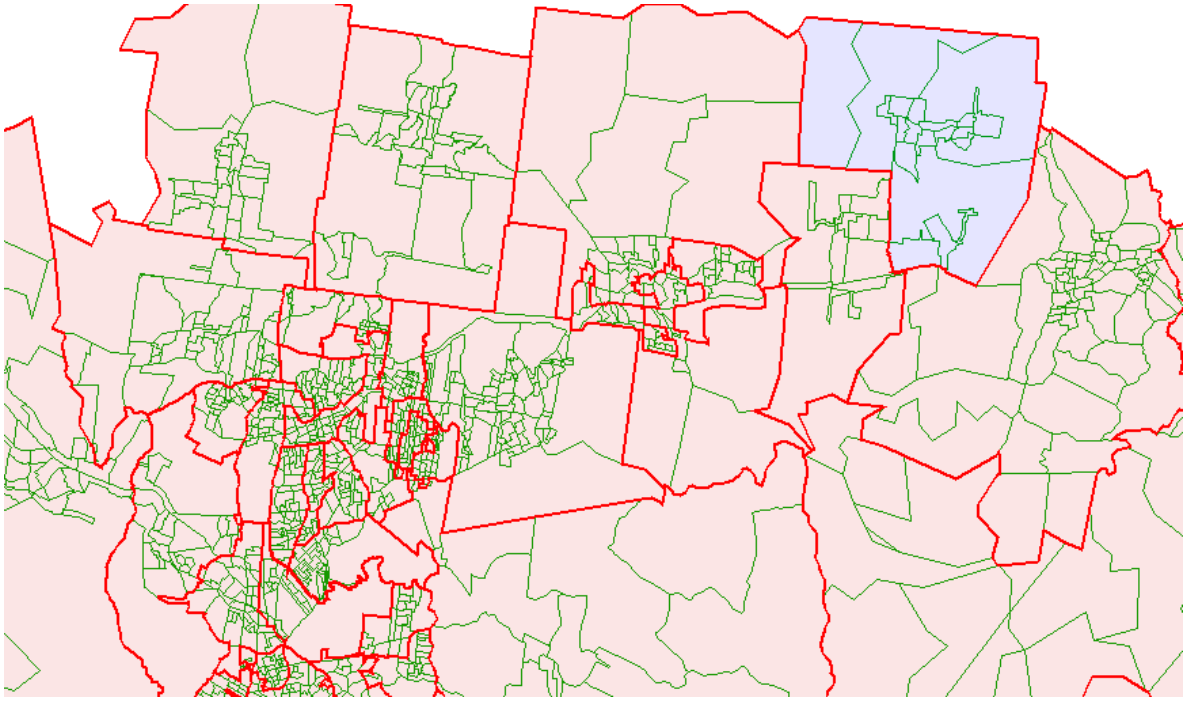

NOVA HARTZ 01

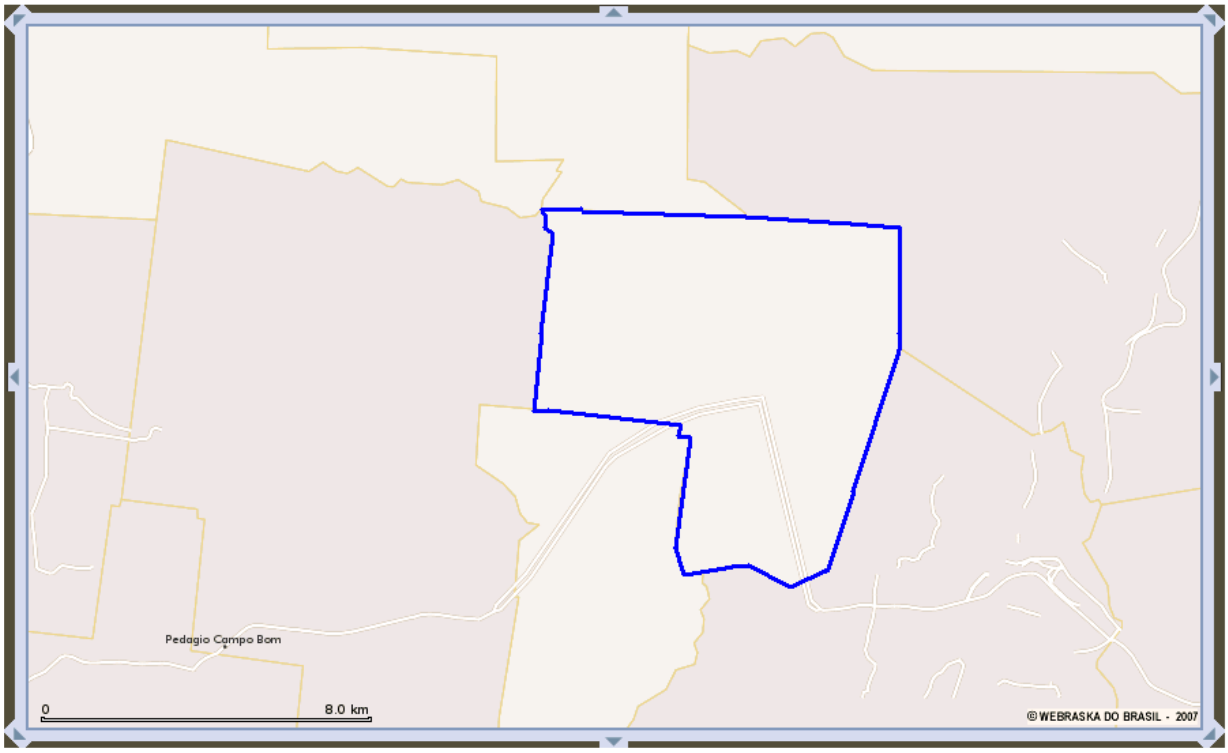

NOVA HARTZ 01 - Satélite

NOVA HARTZ 01 (Núcleo do município) **- Satélite**

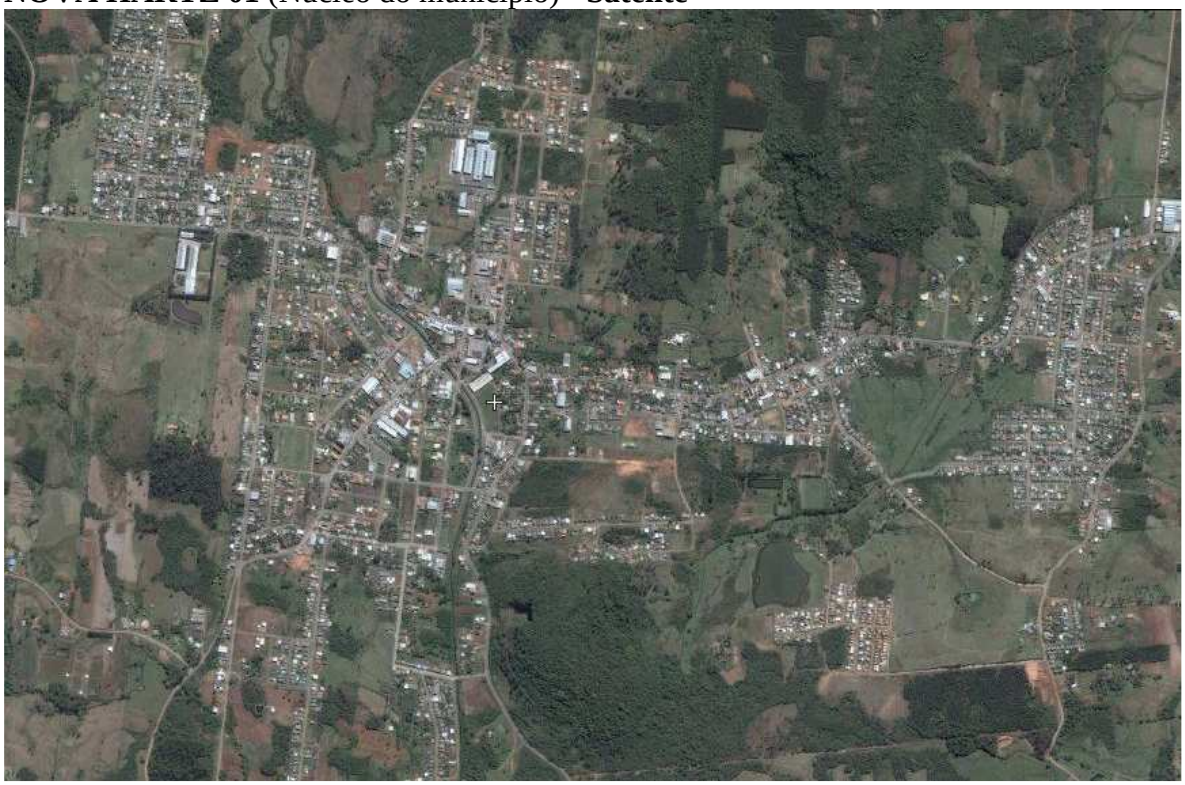

Tres Coroas
Igrejinha
Nova Hartz
Arárica
Parobe
Sapiranga
Taquara
Google
Imagens ©2007 TerraMetrics - Termos de Uso

PAROBÉ 01 (Município)

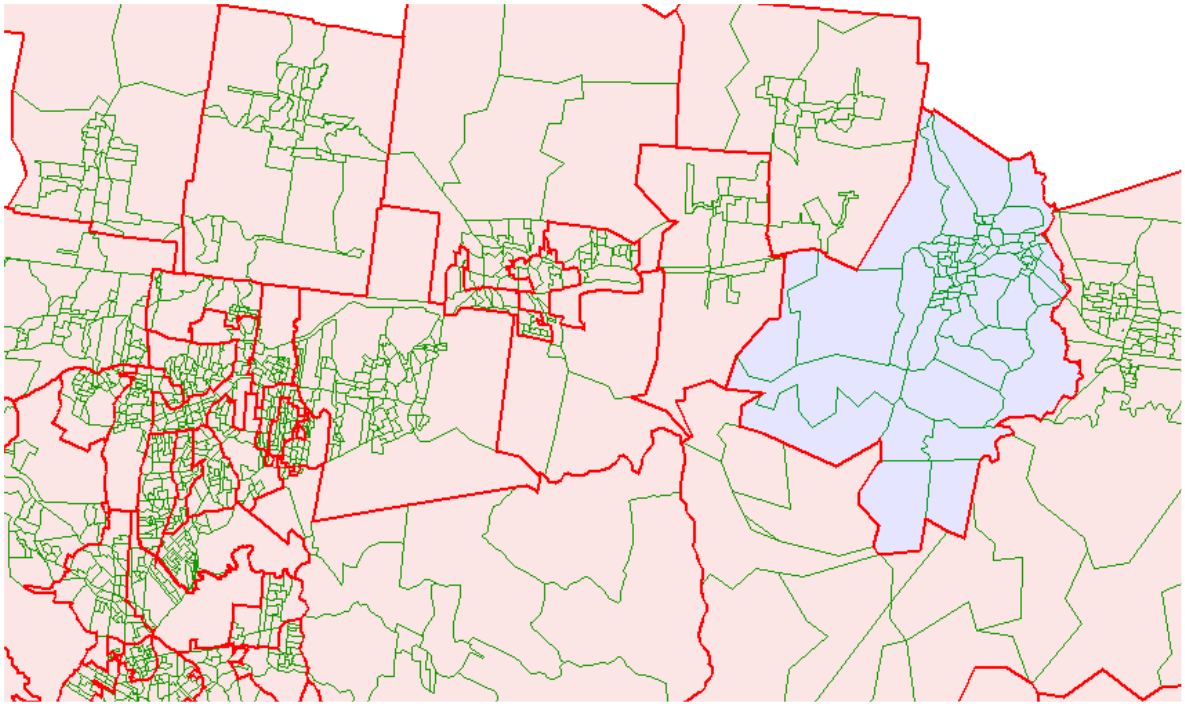

PAROBÉ 01 (Município)

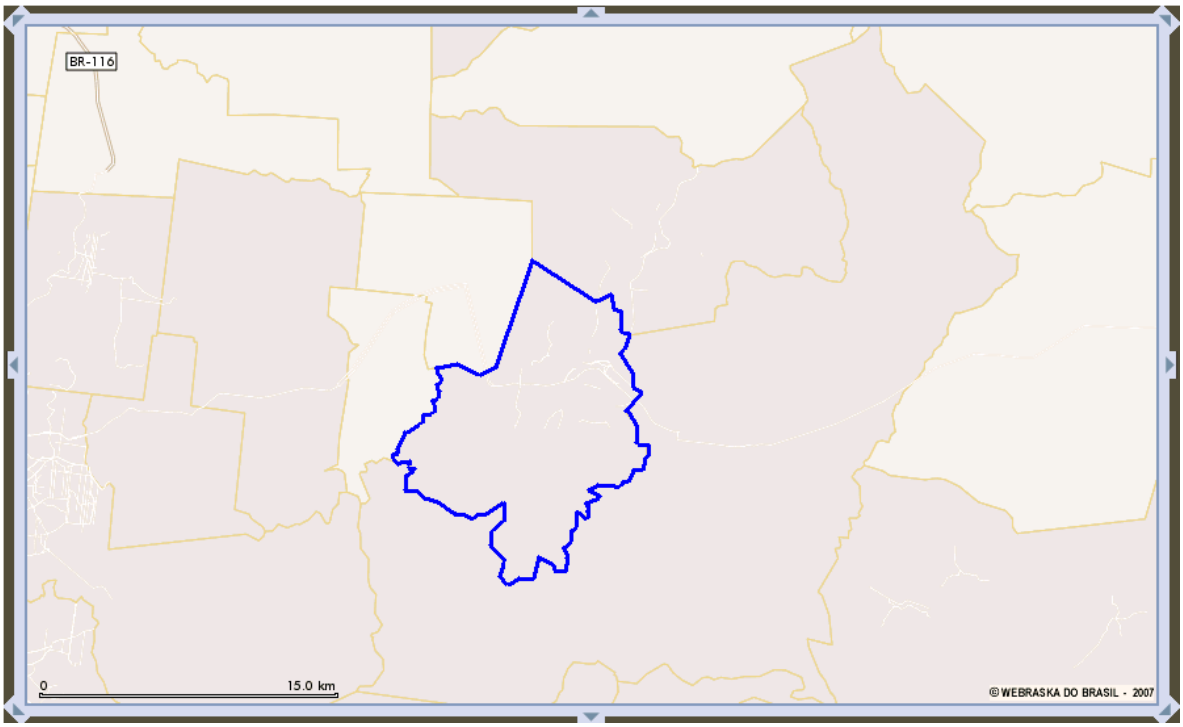

PAROBÉ 01 (Município) - **Satélite**

PAROBÉ 01 (sede do Município) - **Satélite**

PAROBÉ 01 (sede do Município) **- Bancos**

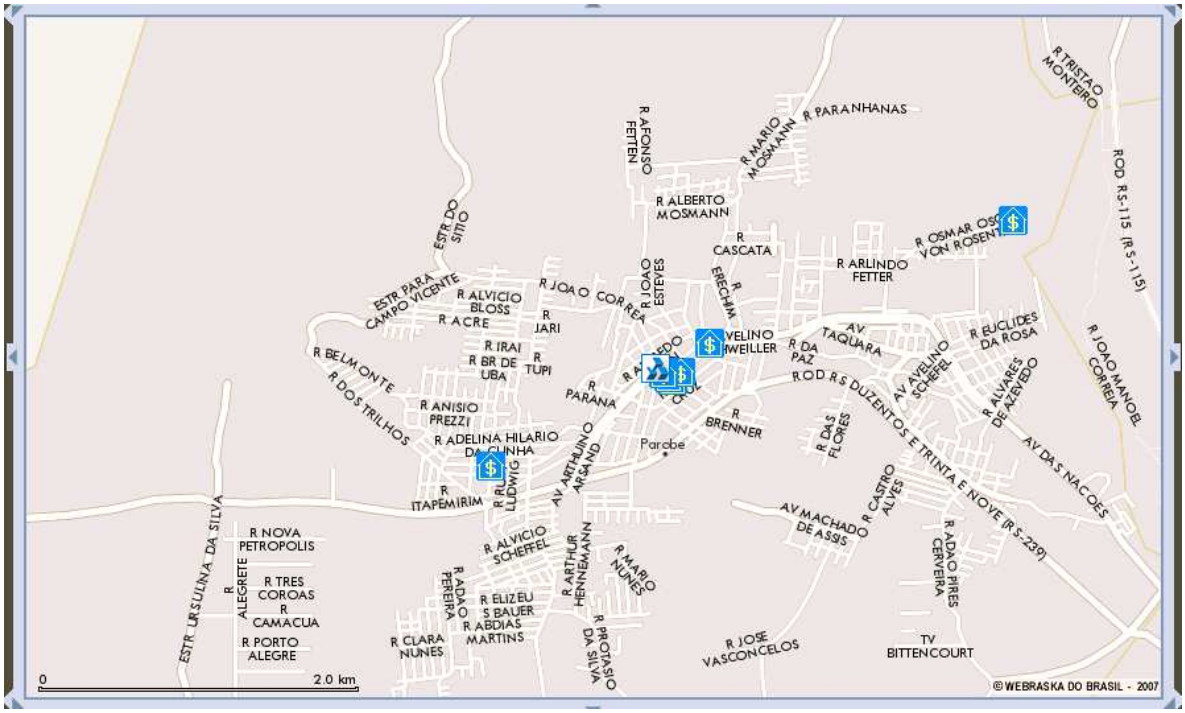

PAROBÉ 01 (sede do Município) **- Restaurantes**

PAROBÉ 01 (sede do Município) **– Delegacias**

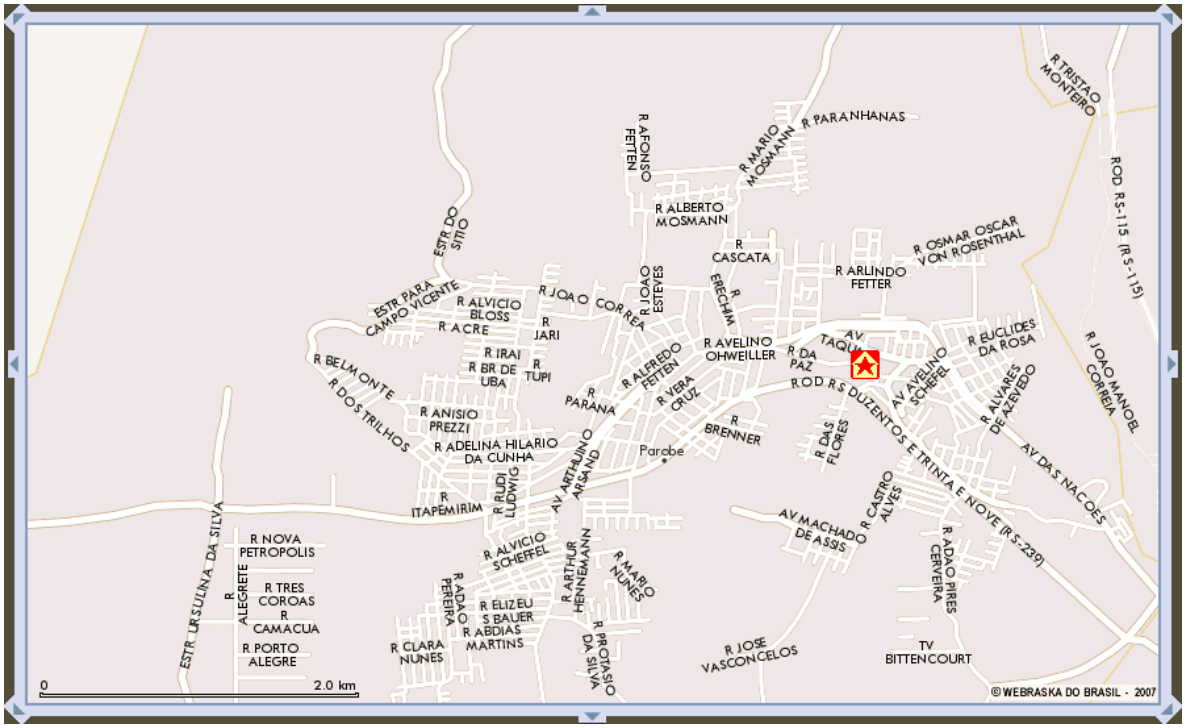

PAROBÉ 01 (sede do Município) **- Parques e Praças**

PAROBÉ 01 (sede do Município) **- Informações**

NOTA: 1 – Azaléia; 2 – Prefeitura; 3 – Cemitério Municipal; 4 – Vigilância de Saúde; 5 – Colégio Estadual João Mosmann.

PORTÃO 01 (Município)

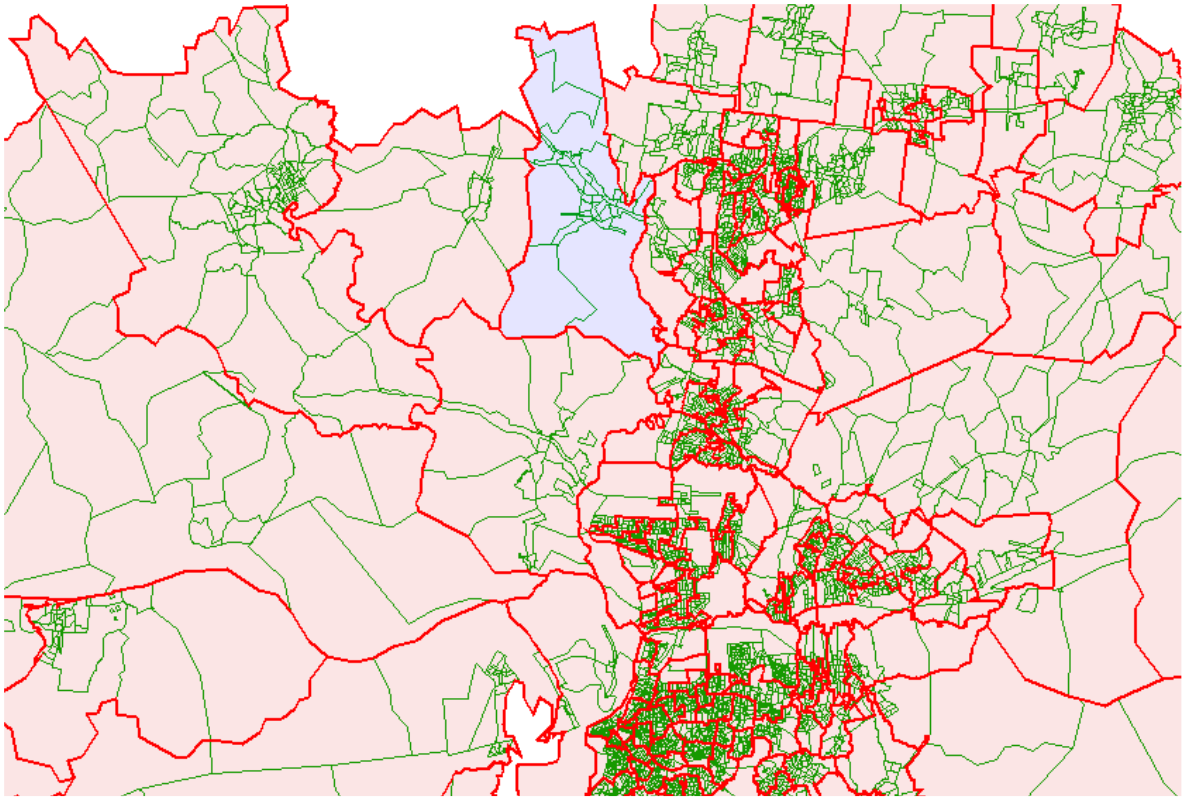

PORTÃO 01 (Município)

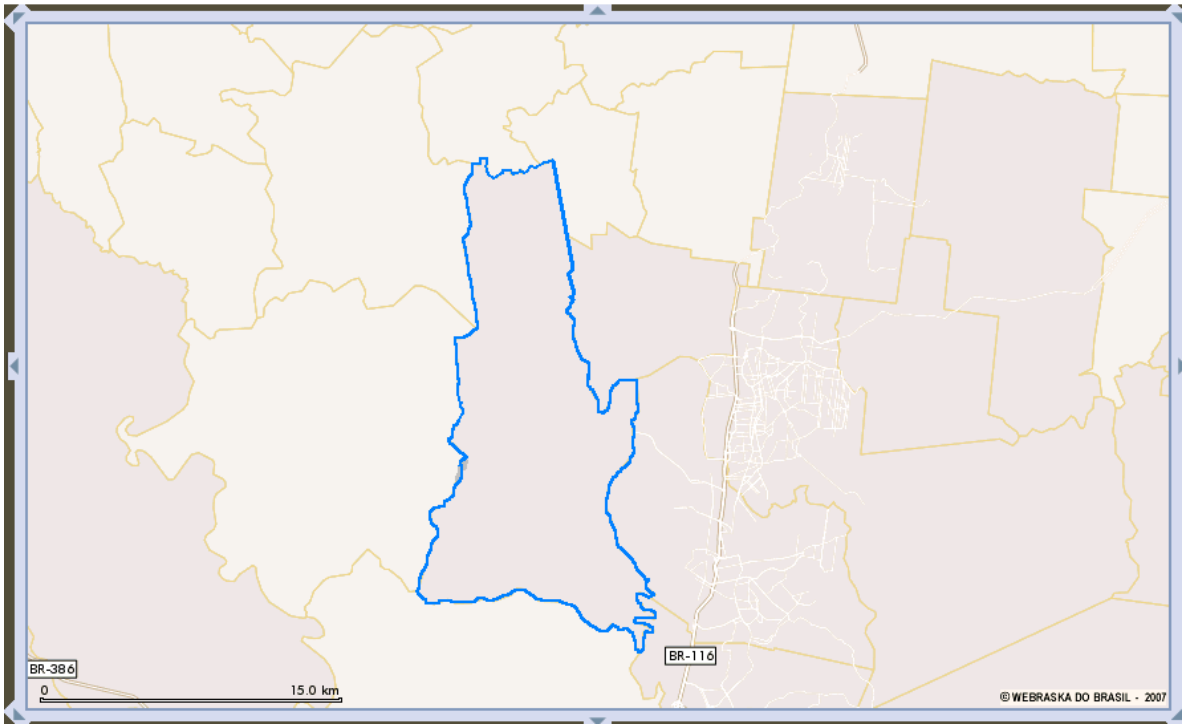

PORTÃO 01 (Município) - **Satélite**

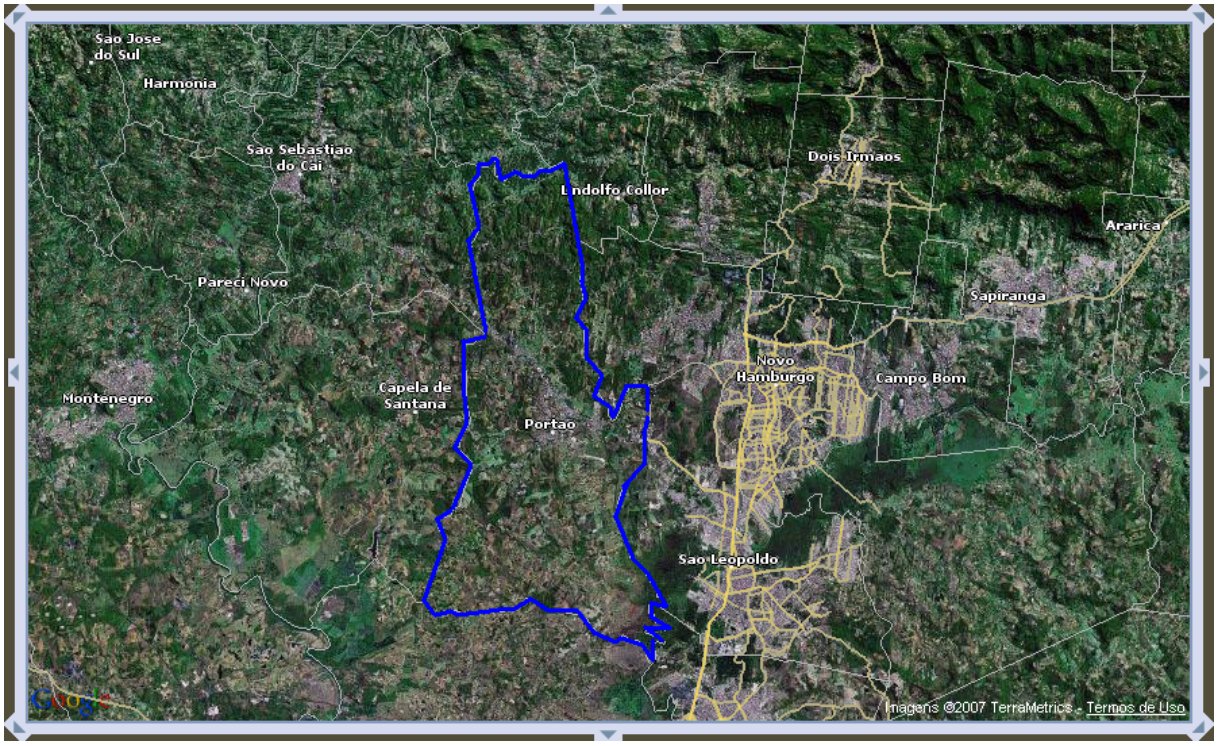

PORTÃO 01 (sede do Município) - **Satélite**

PORTÃO 01 (Município) - **Bancos**

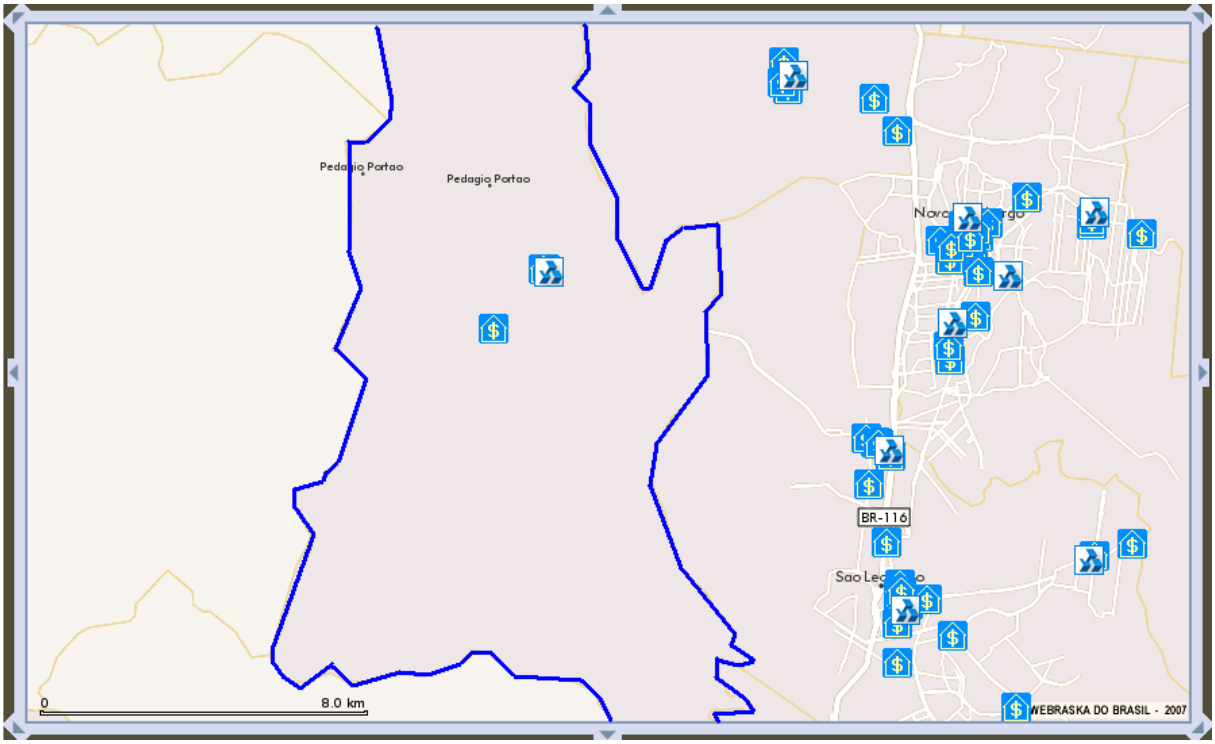

PORTÃO 01 (sede do Município) – **Bancos**

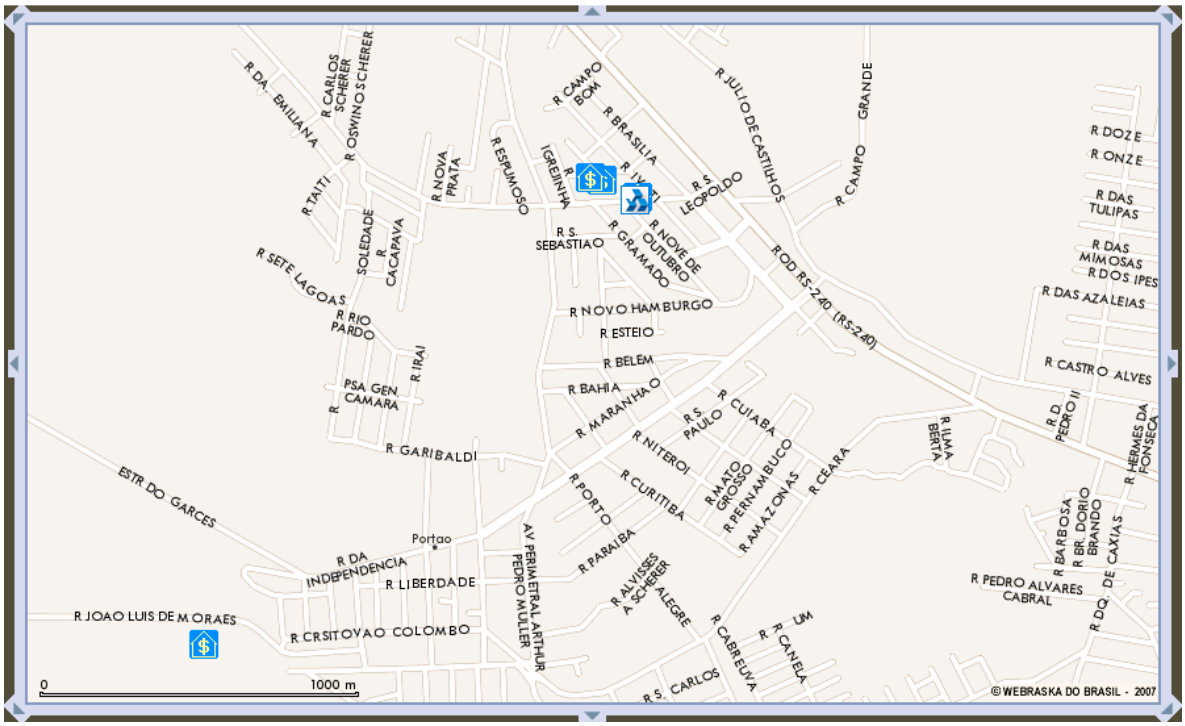

PORTÃO 01 (Município) - **Hospitais**

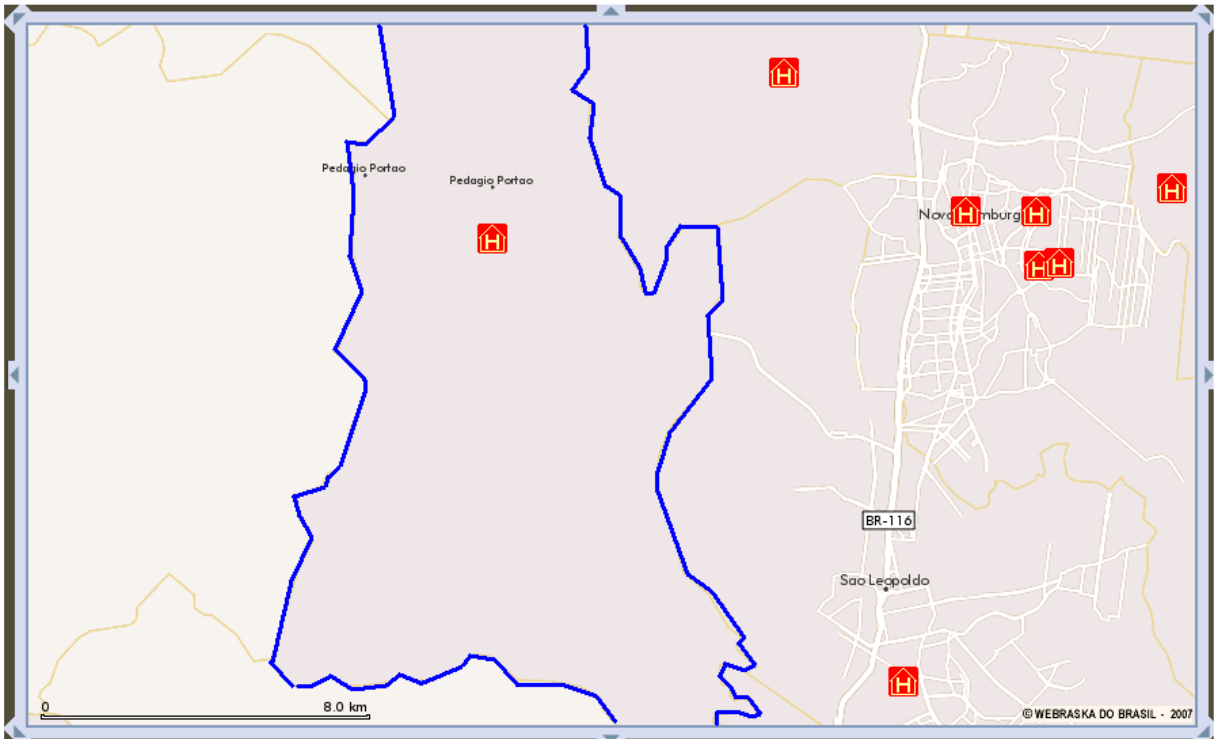

PORTÃO 01 (sede do Município) – **Hospitais**

PORTÃO 01 (Município) – **Restaurantes**

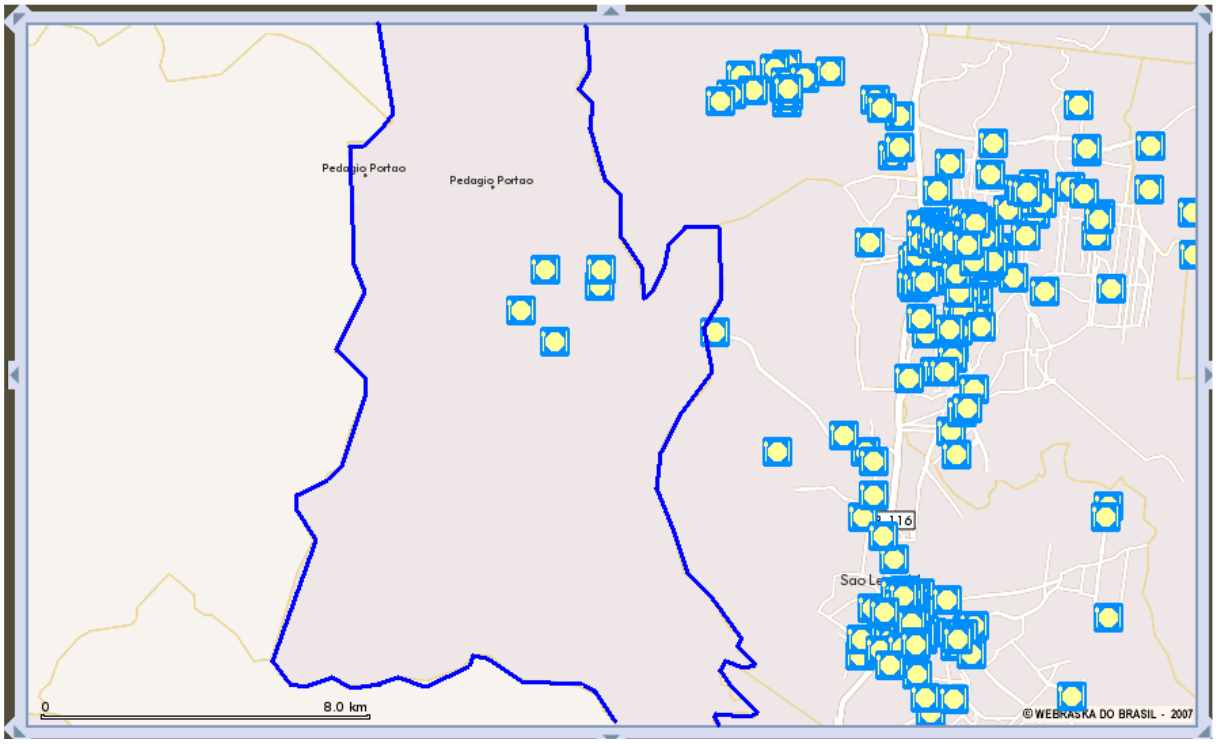

PORTÃO 01 (sede do Município) – **Restaurantes**

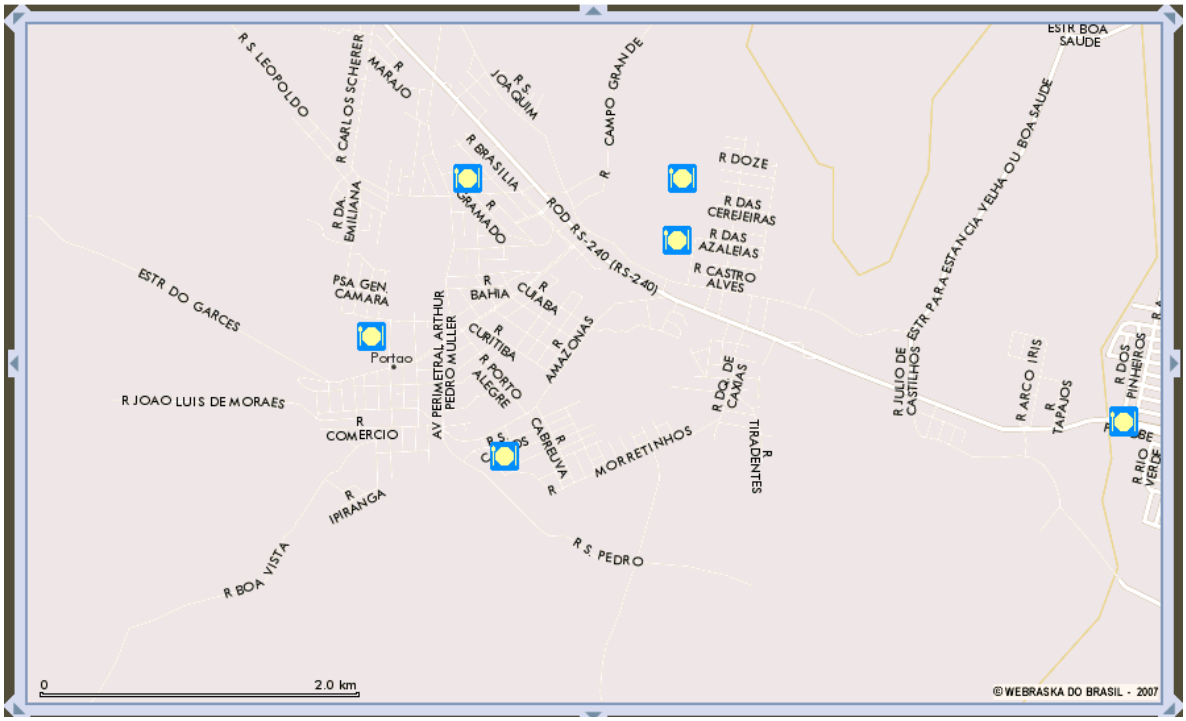

PORTÃO 01 (Município) – **Delegacias**

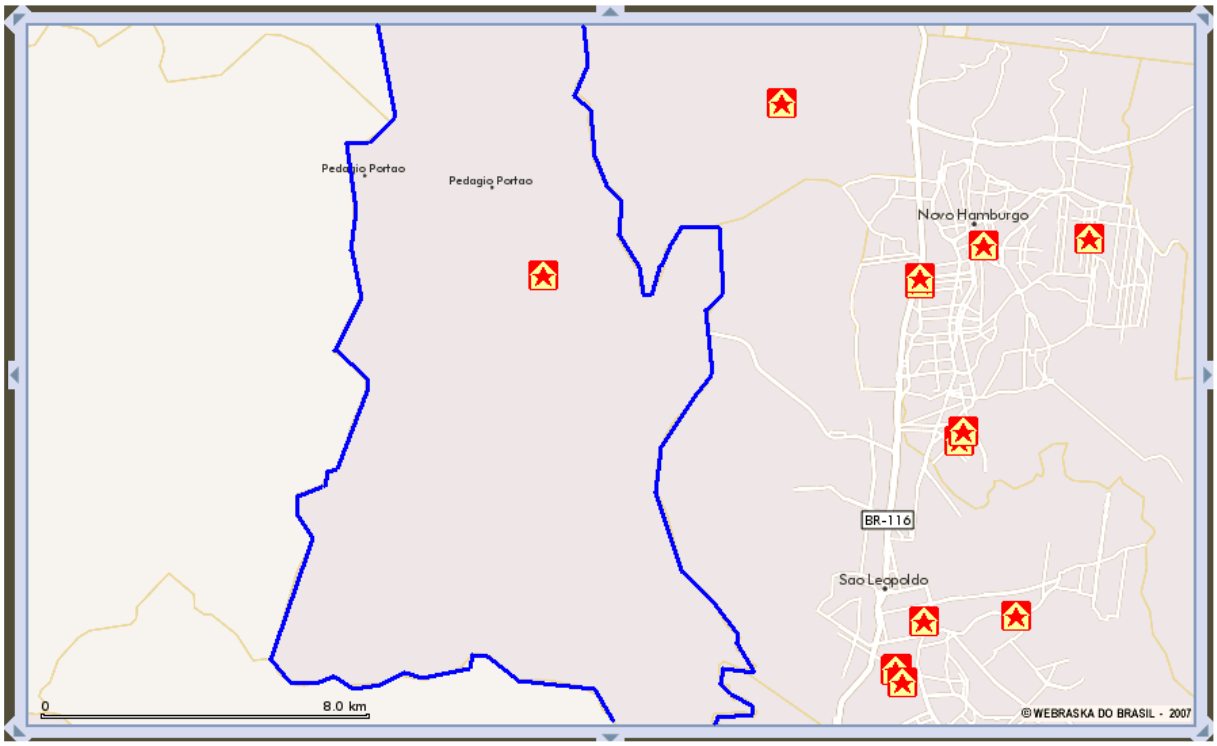

PORTÃO 01 (sede do Município) – **Delegacias**

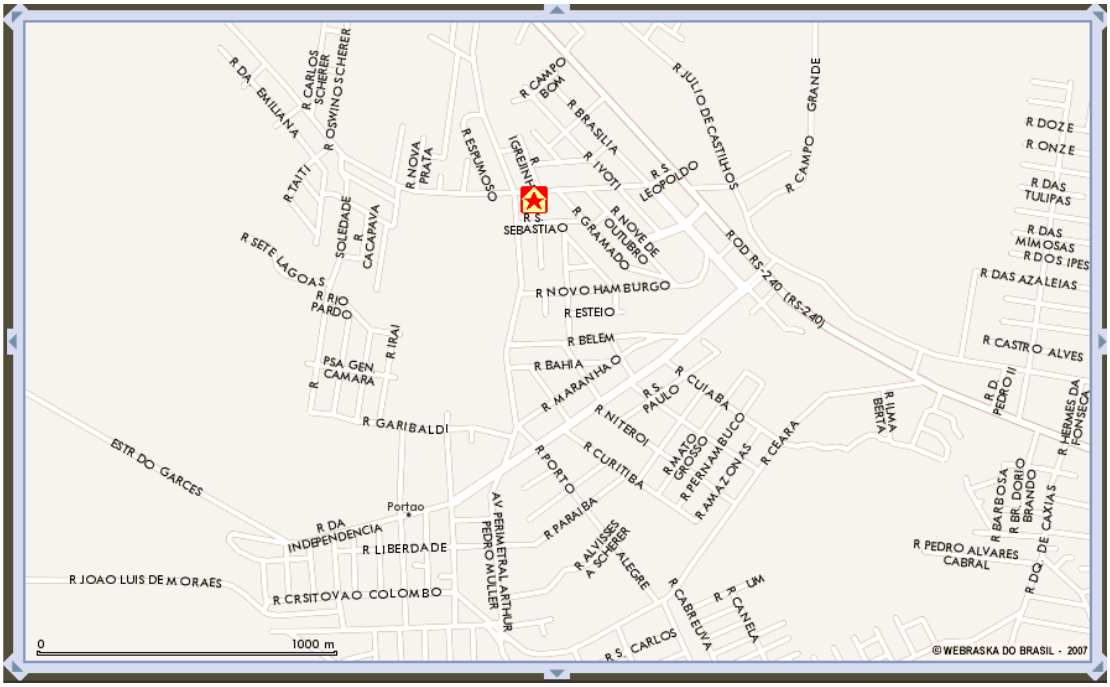

SAPIR01 CENTRO

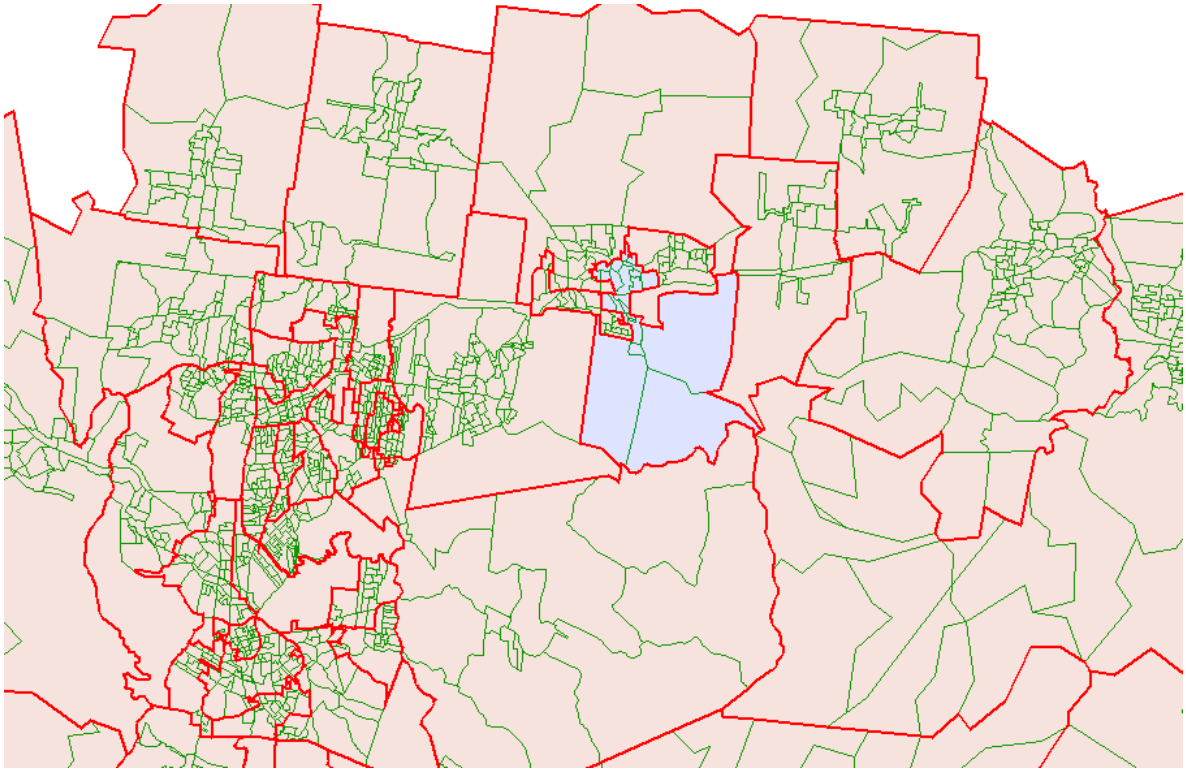

SAPIR01 CENTRO (detalhe) **– Satélite**

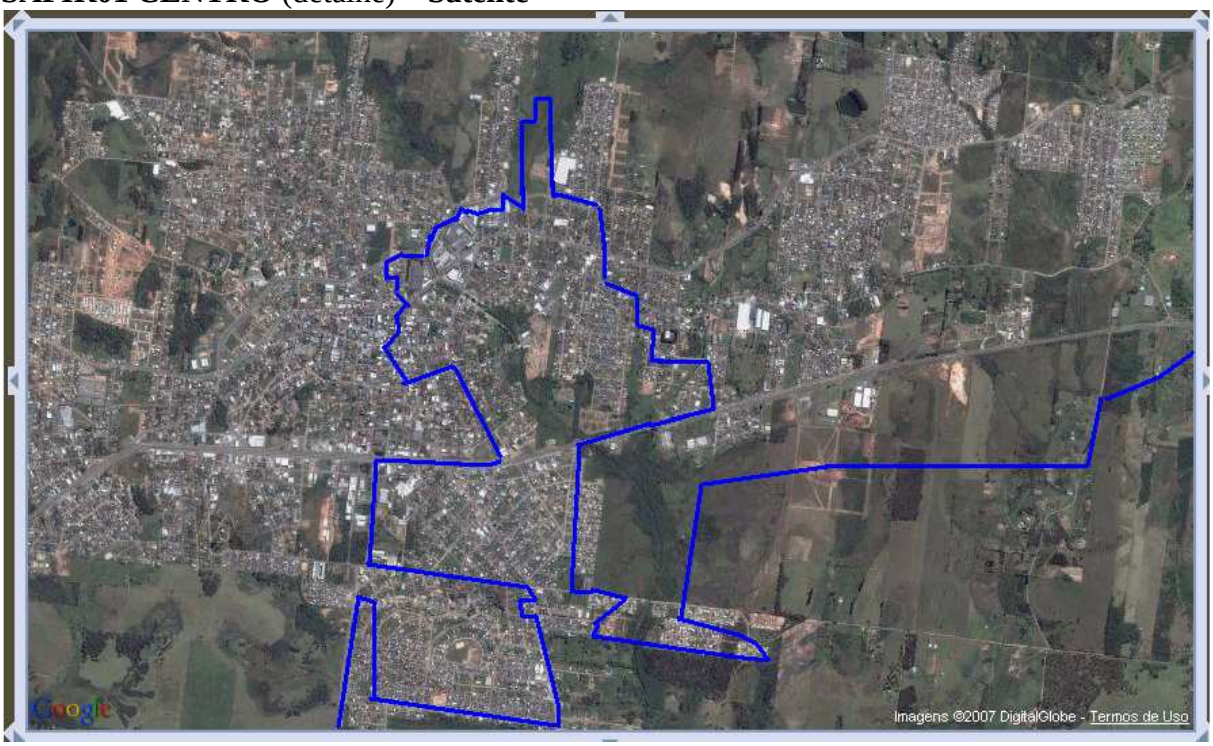

SAPIR01 CENTRO (detalhe) **– Híbrido**

SAPIR01 CENTRO (detalhe**) - Bancos**

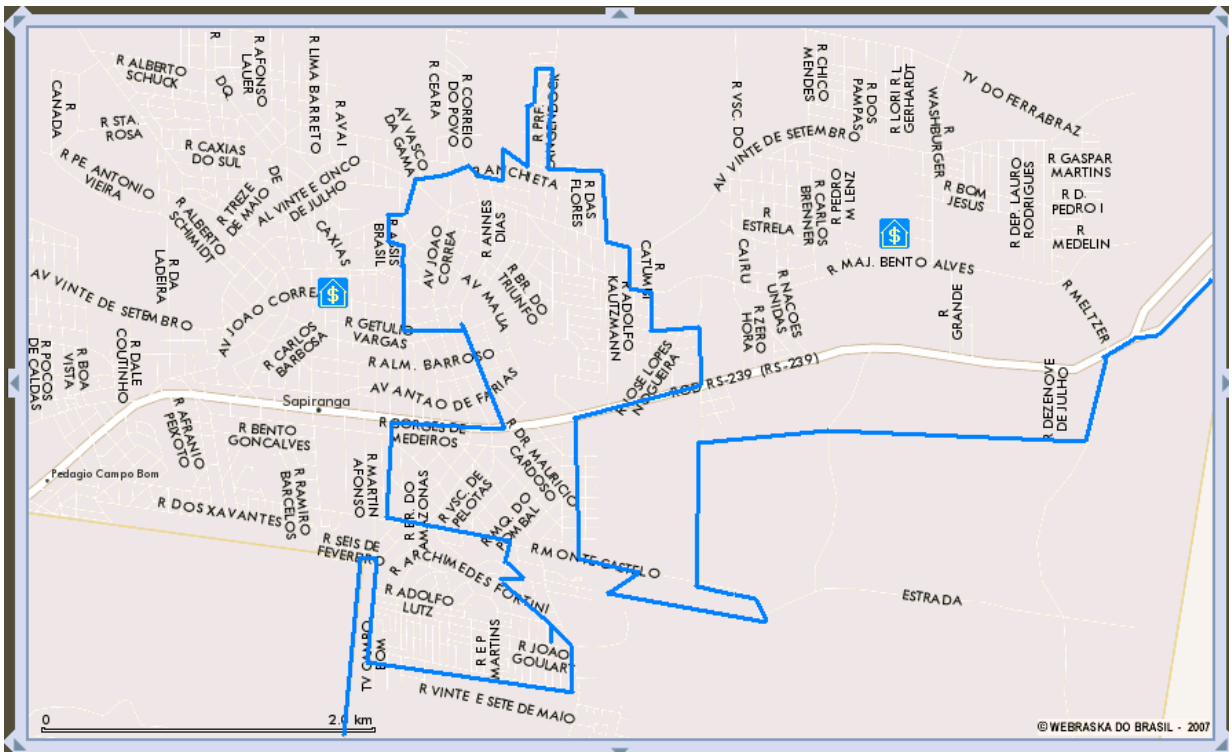

SAPIR01 CENTRO (detalhe) **- Restaurantes**

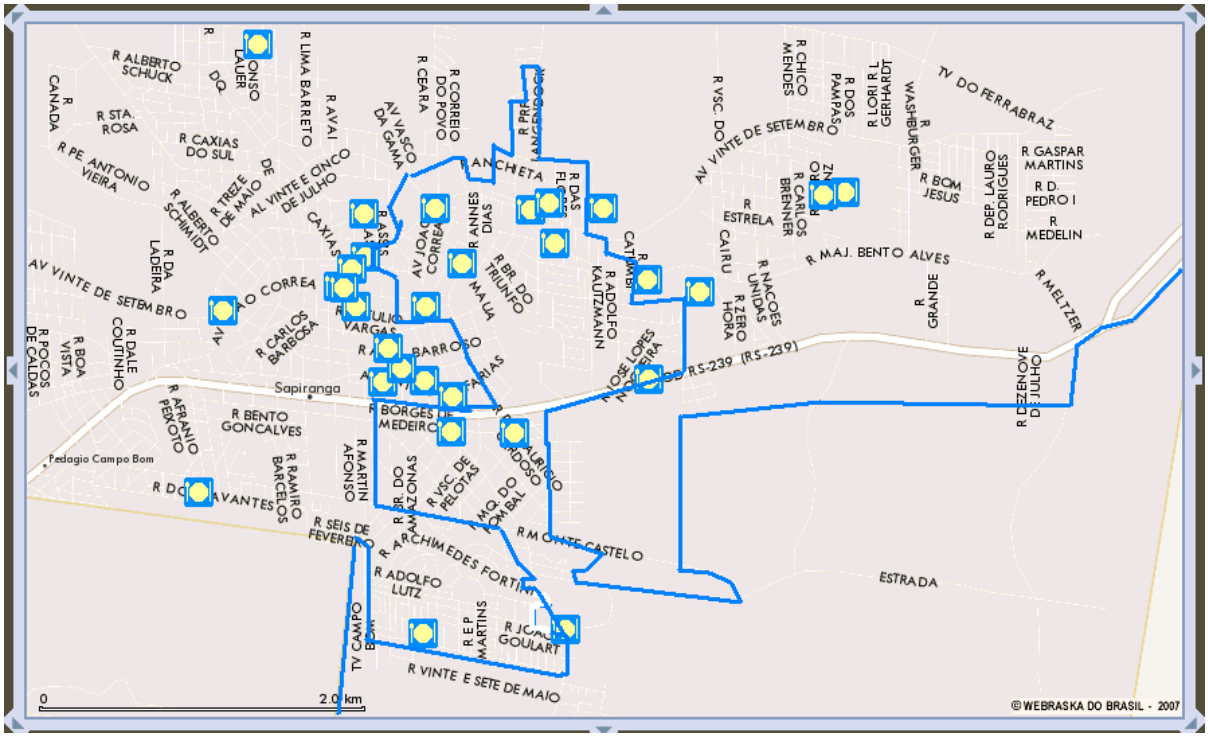

SAPIR01 CENTRO (detalhe) **- Delegacias**

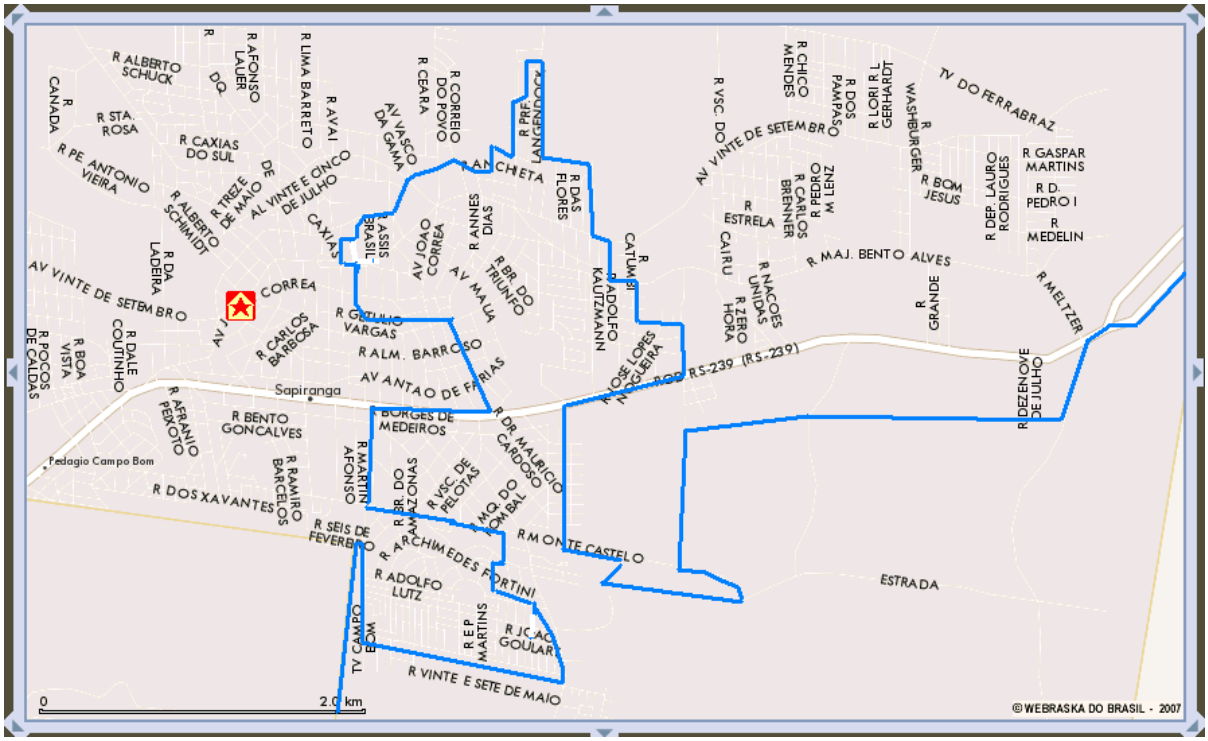

SAPIR01 CENTRO (detalhe) **- Parques e Praças**

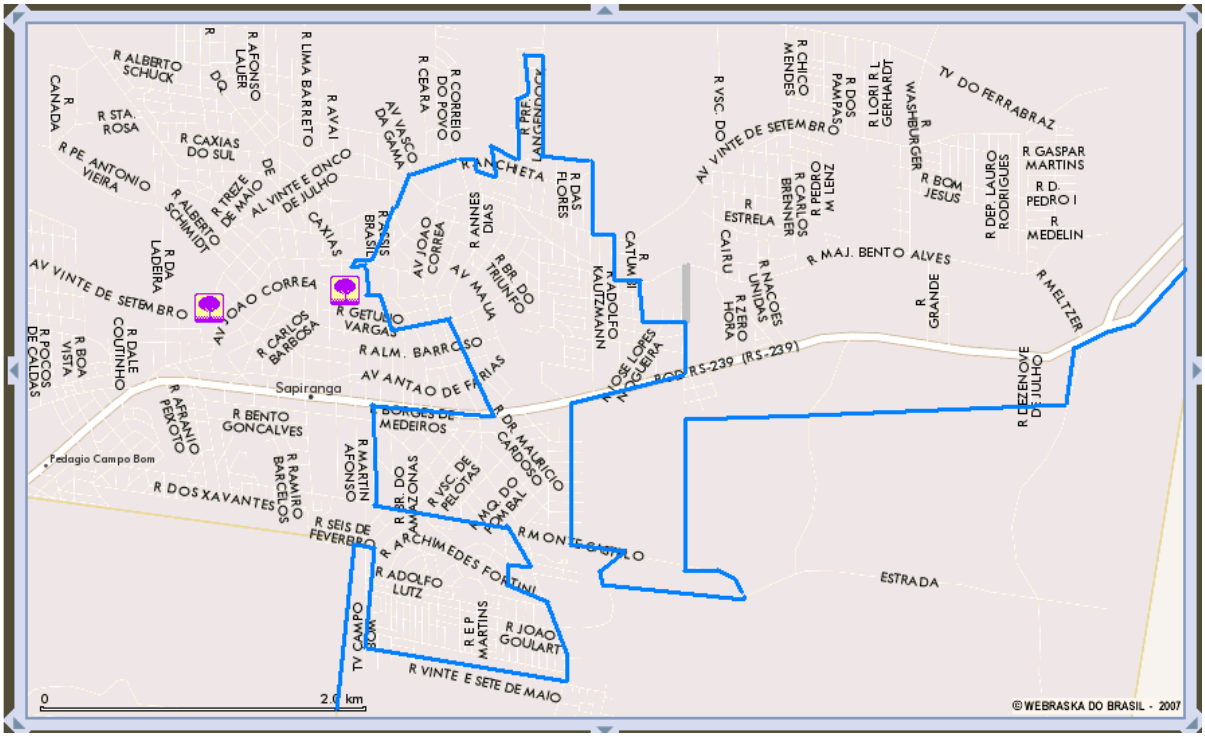

SAPIR01 CENTRO (detalhe) **- Postos de Saúde**

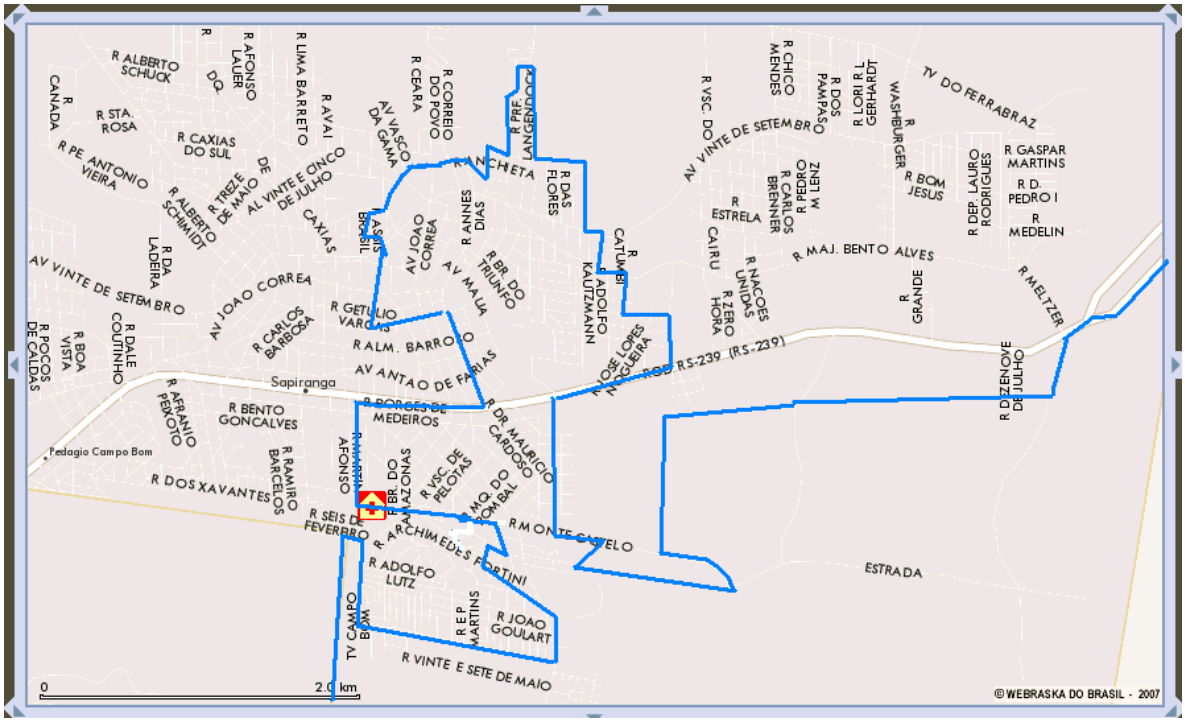

SAPIR01 CENTRO (detalhe) **– Informações**

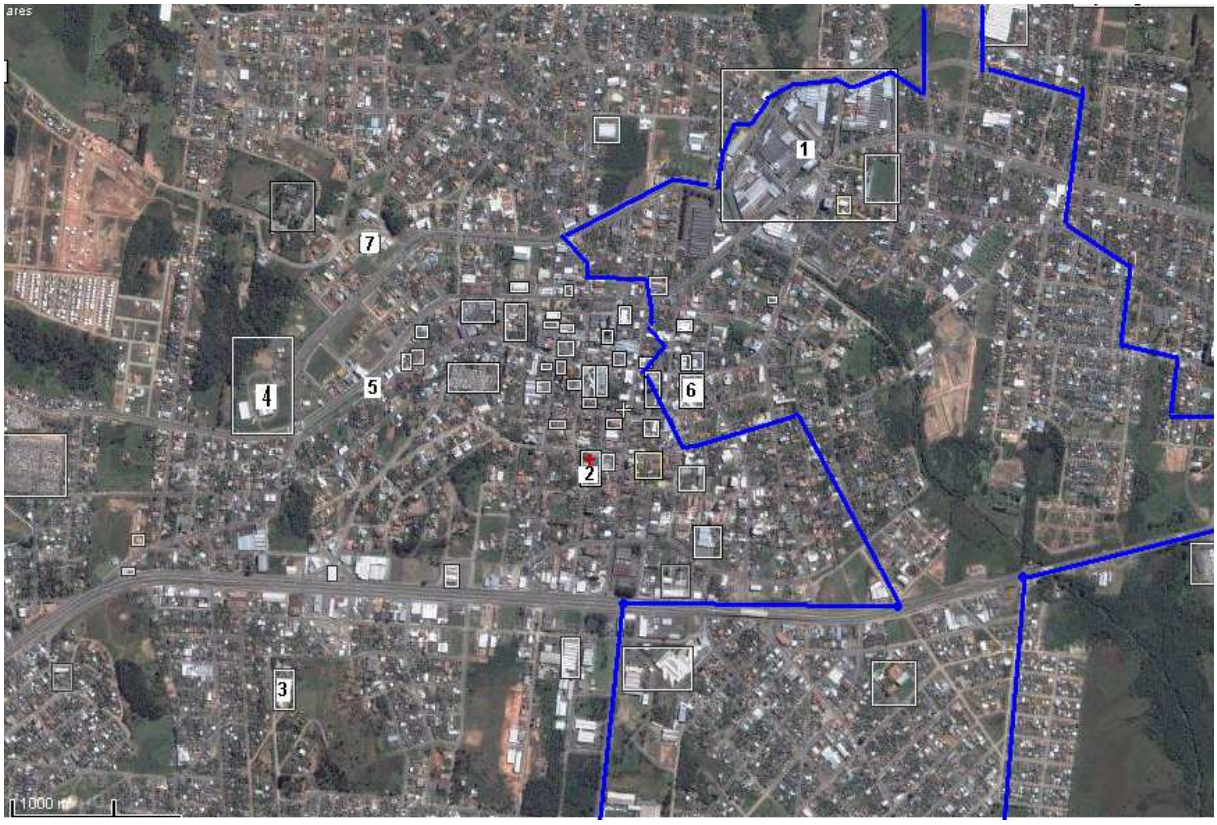

NOTA: 1 – Paquetá; 2 – Hospital Sapiranga; 3 – Escola Municipal La Salle; 4 – Delegacia; 5 – Prefeitura; 6 – Fórum.

SAPIR02 SÃO LUIZ

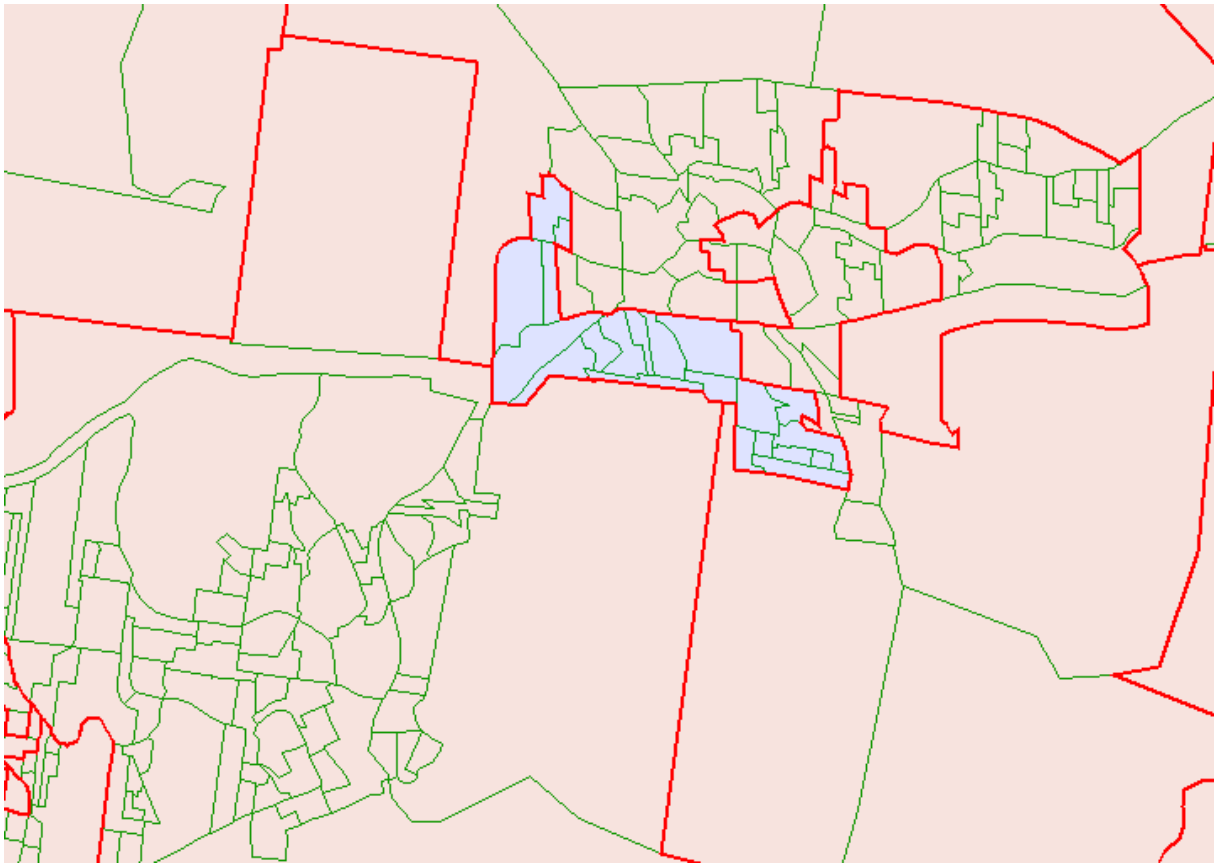

SAPIR02 SÃO LUIZ - Satélite

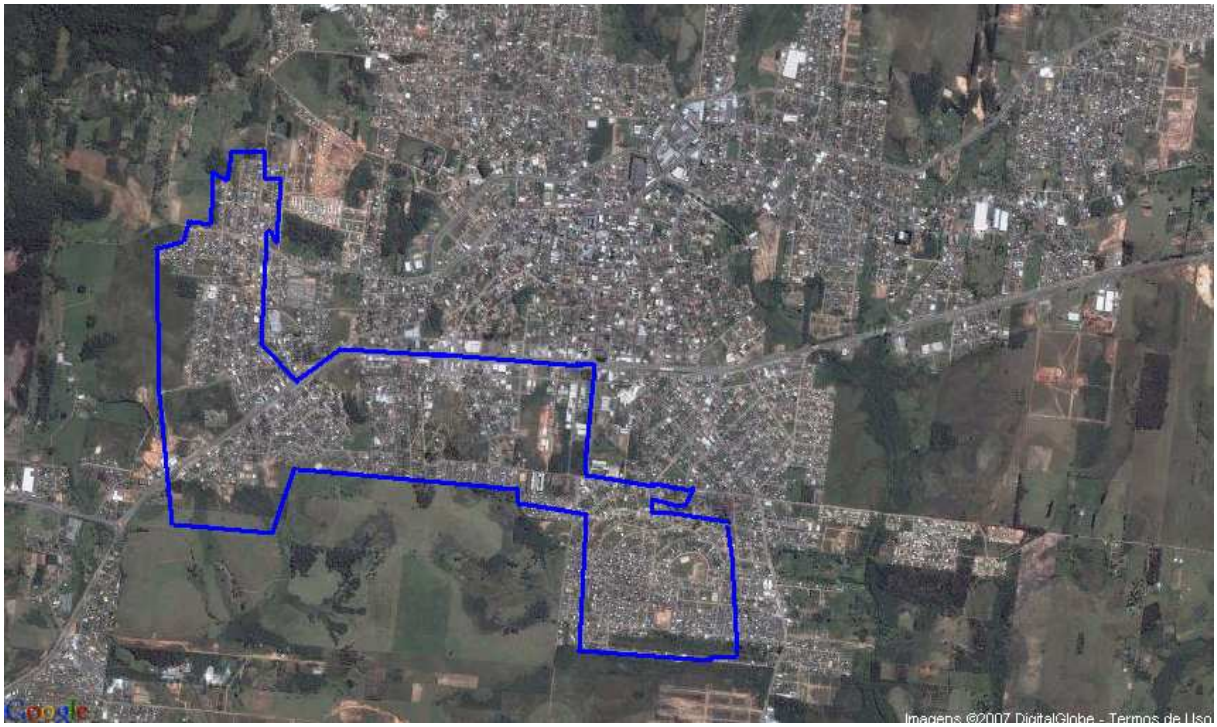

SAPIR02 SÃO LUIZ – Híbrido

SAPIR02 SÃO LUIZ – Bancos

SAPIR02 SÃO LUIZ – Restaurantes

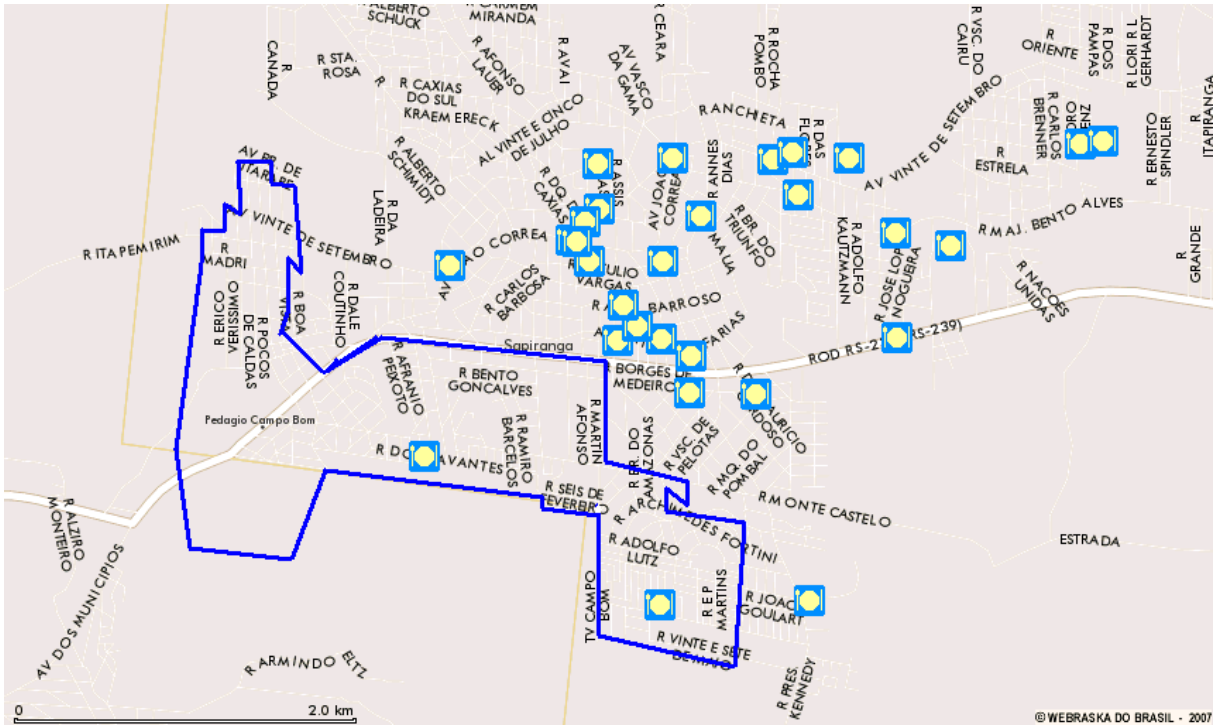

SAPIR02 SÃO LUIZ – Postos de Saúde

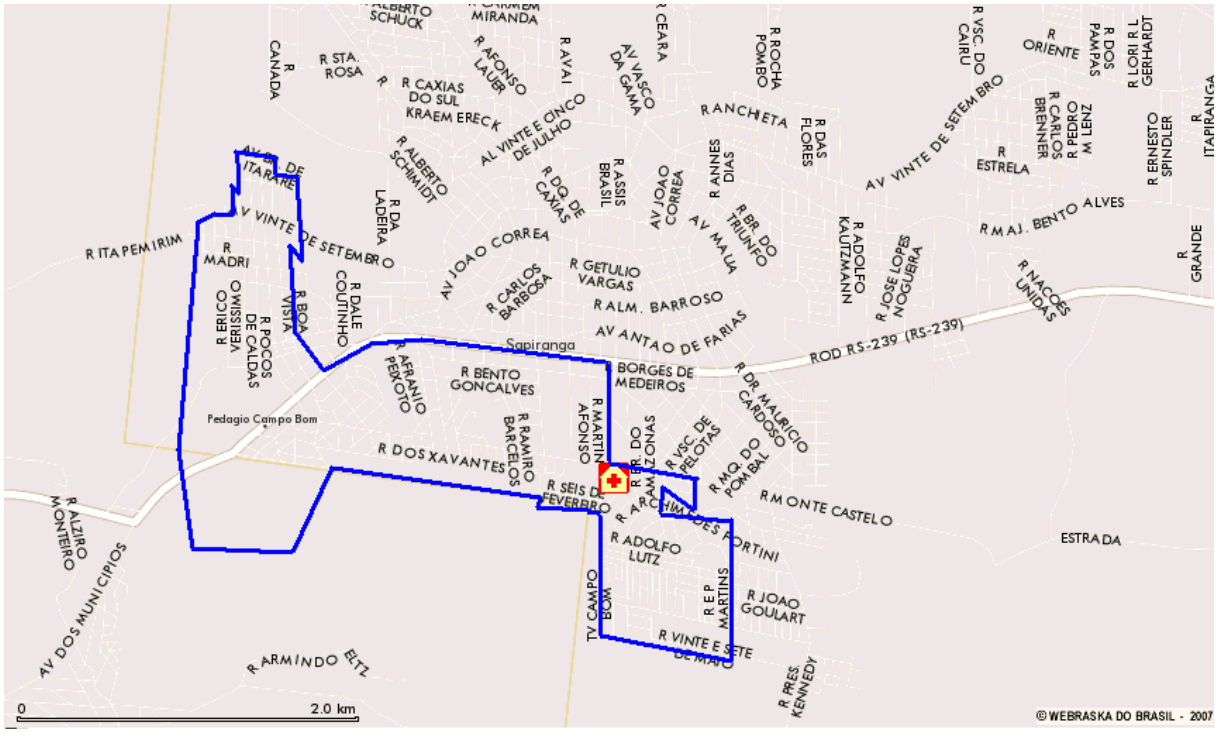

SAPIR02 SÃO LUIZ – Delegacias

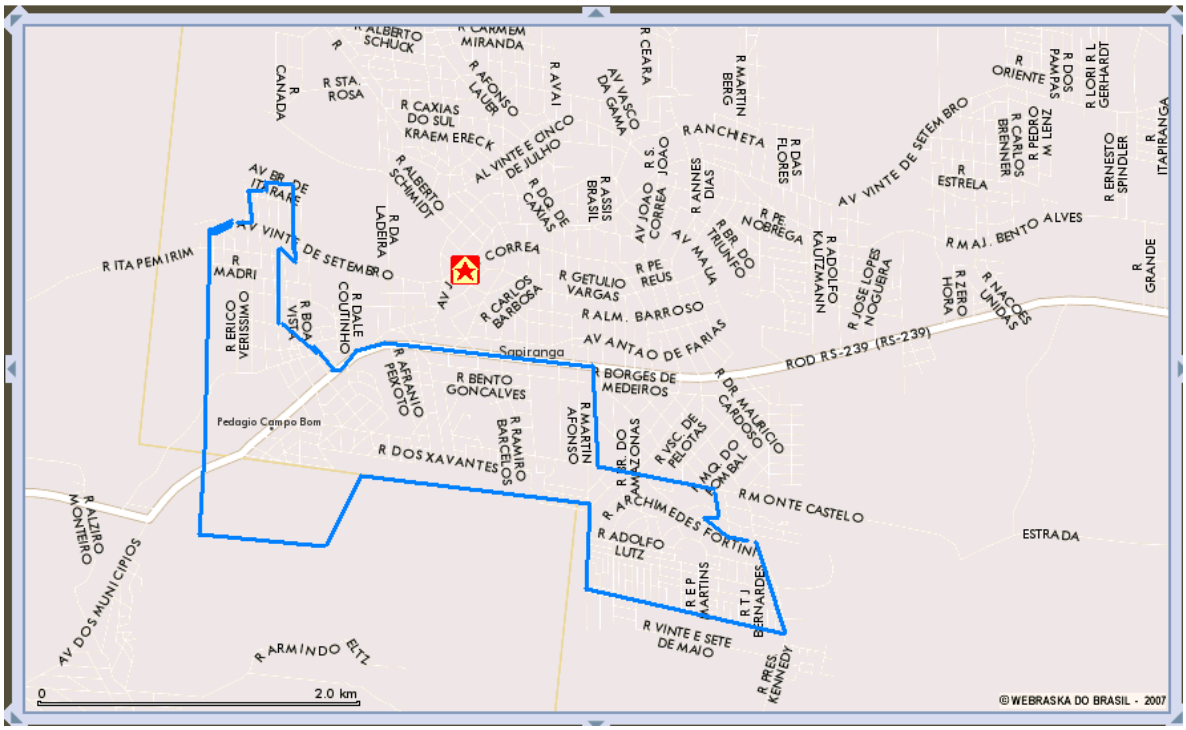

SAPIR02 SÃO LUIZ – Parques e Praças

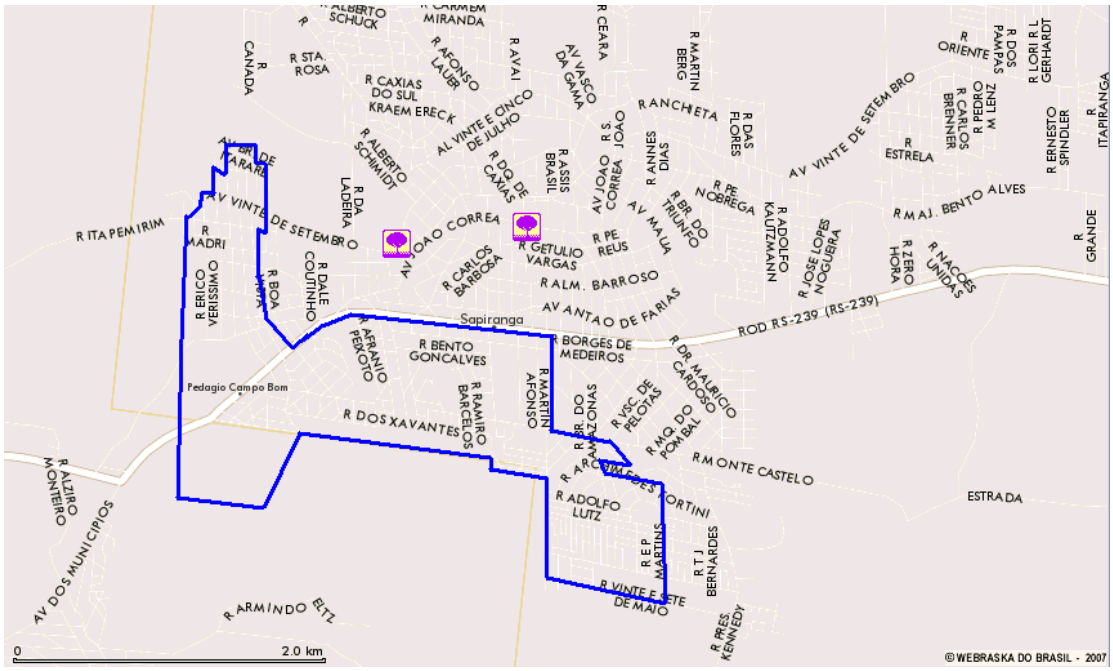

SAPIR03 VILA NOVA

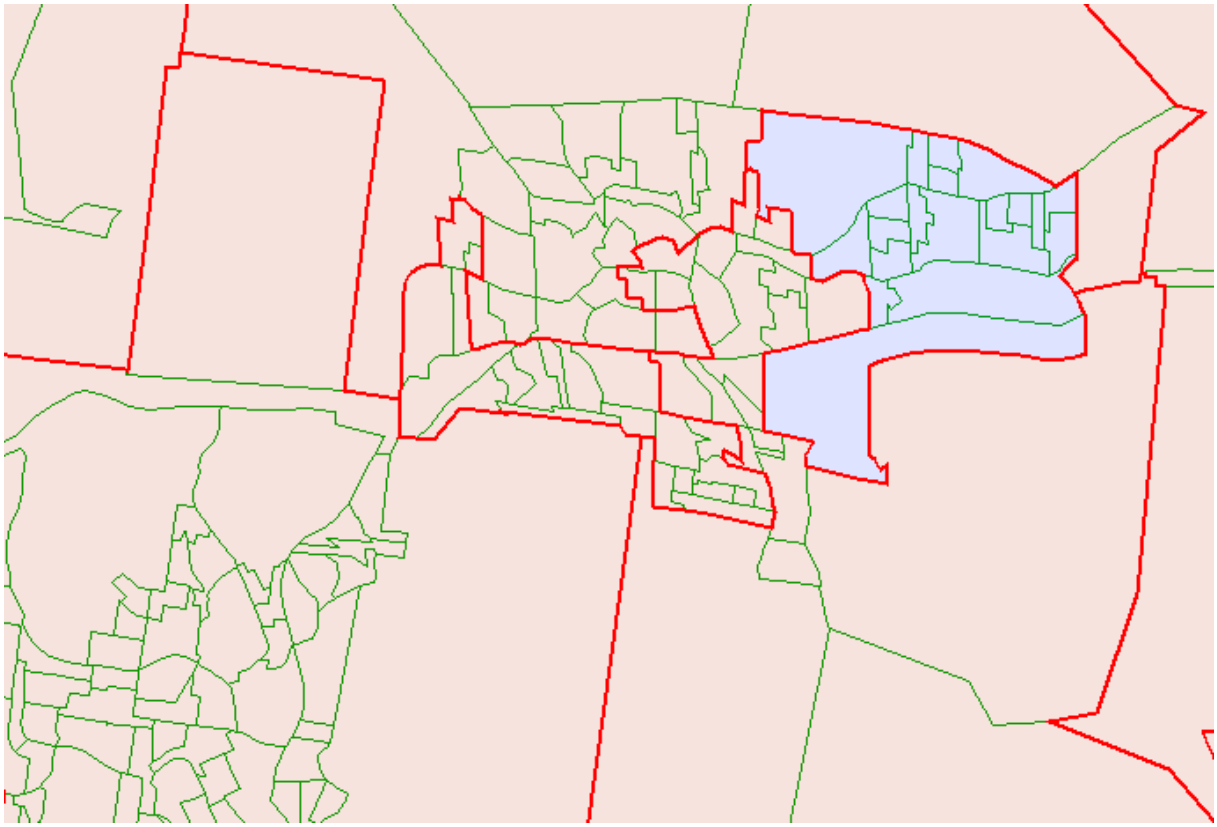

SAPIR03 VILA NOVA - Satélite

SAPIR03 VILA NOVA - Híbrido

SAPIR03 VILA NOVA - Bancos

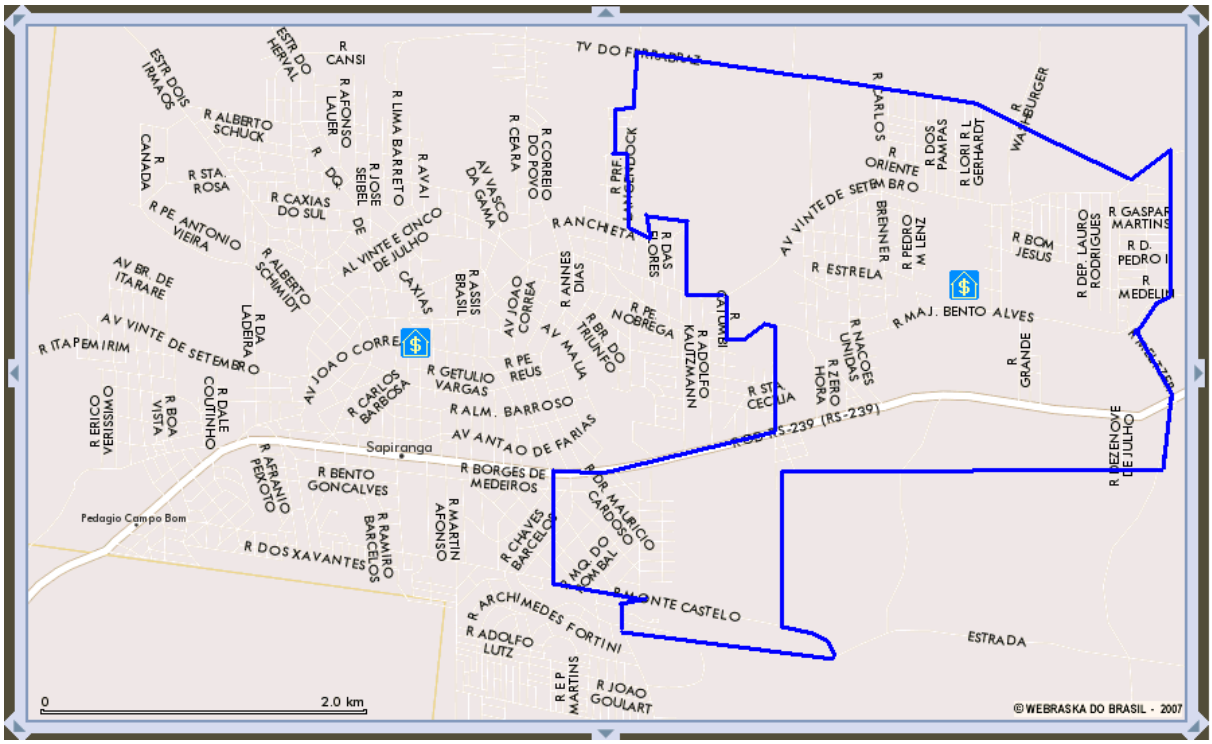

SAPIR03 VILA NOVA - Restaurantes

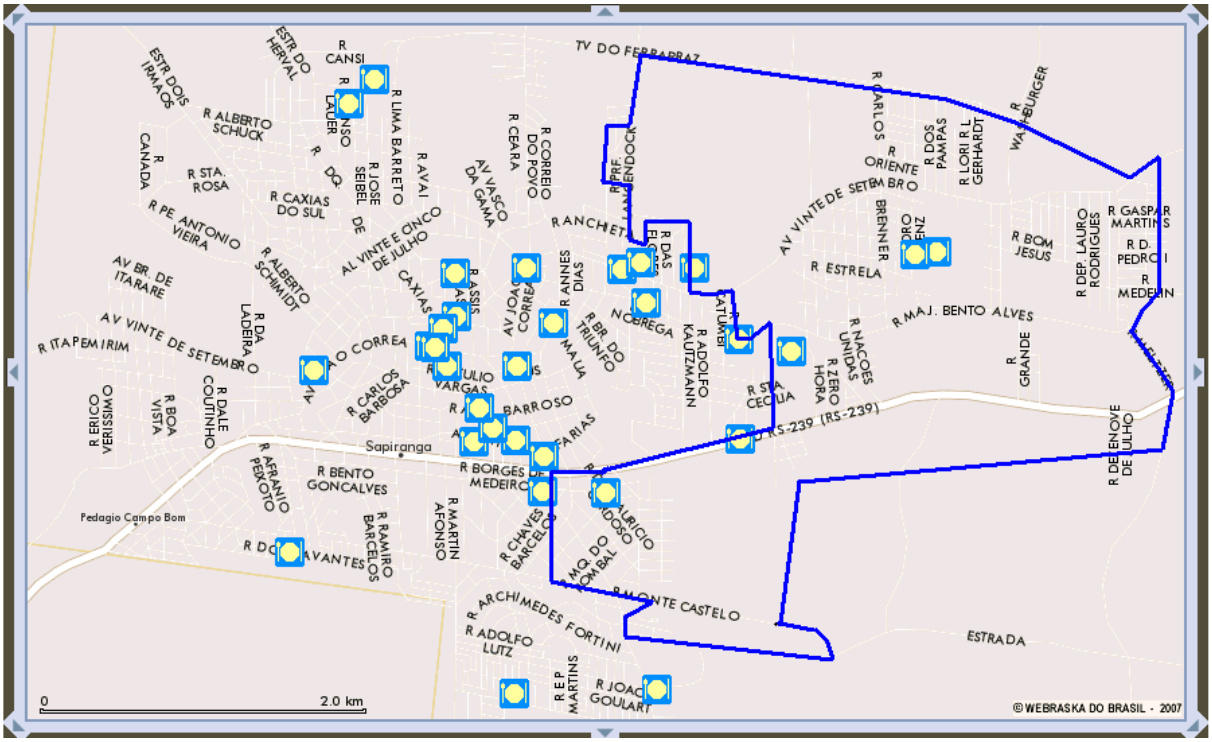

SAPIR03 VILA NOVA - Postos de Saúde

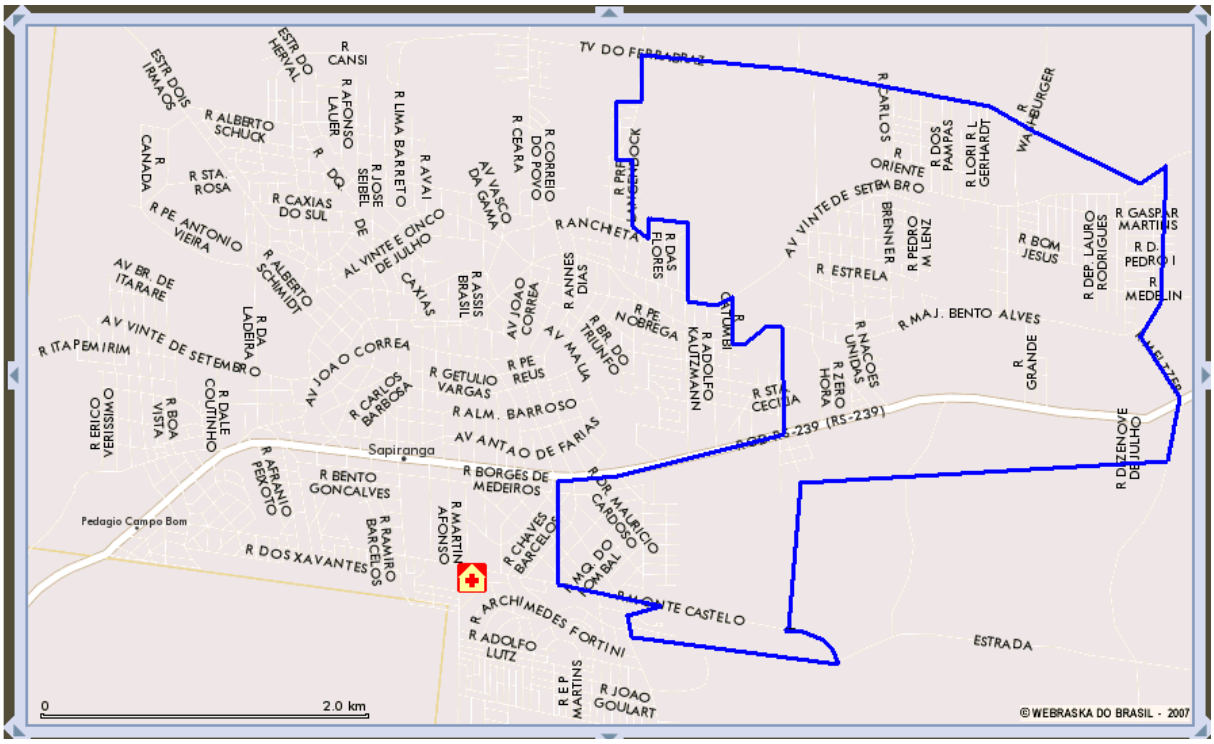

SAPIR03 VILA NOVA - Hospitais

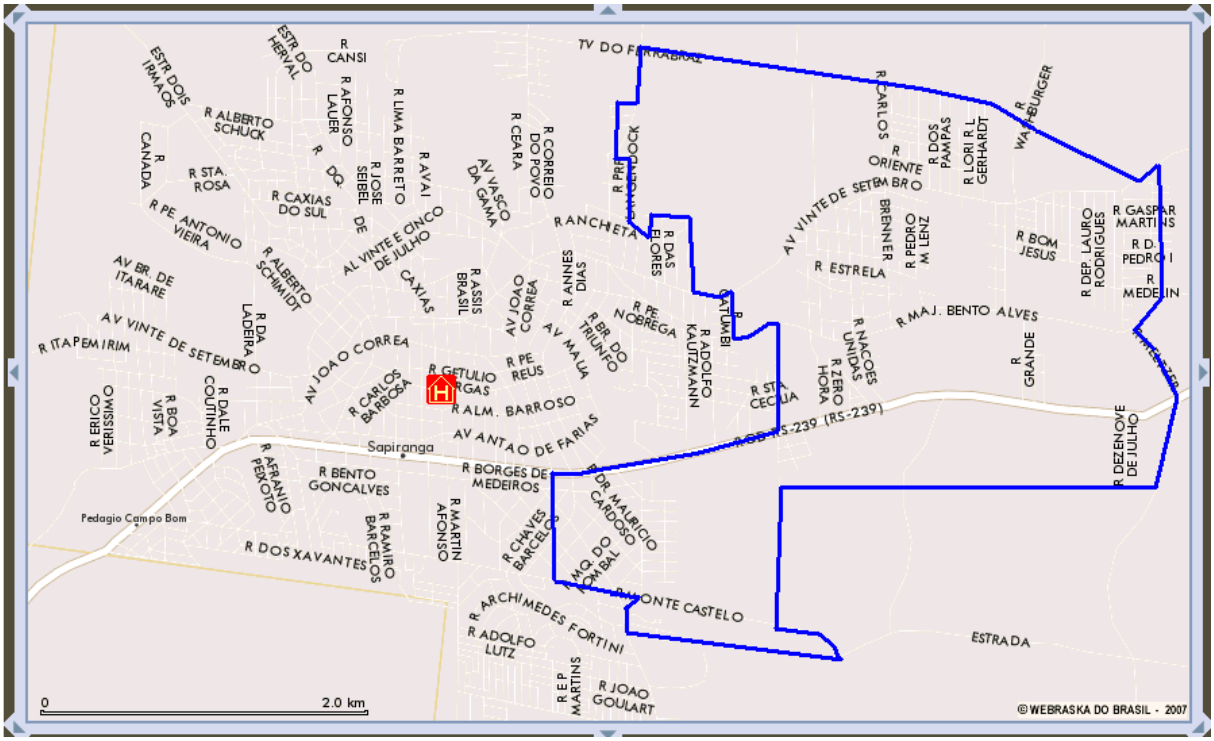

SAPIR03 VILA NOVA - Parques e Praças

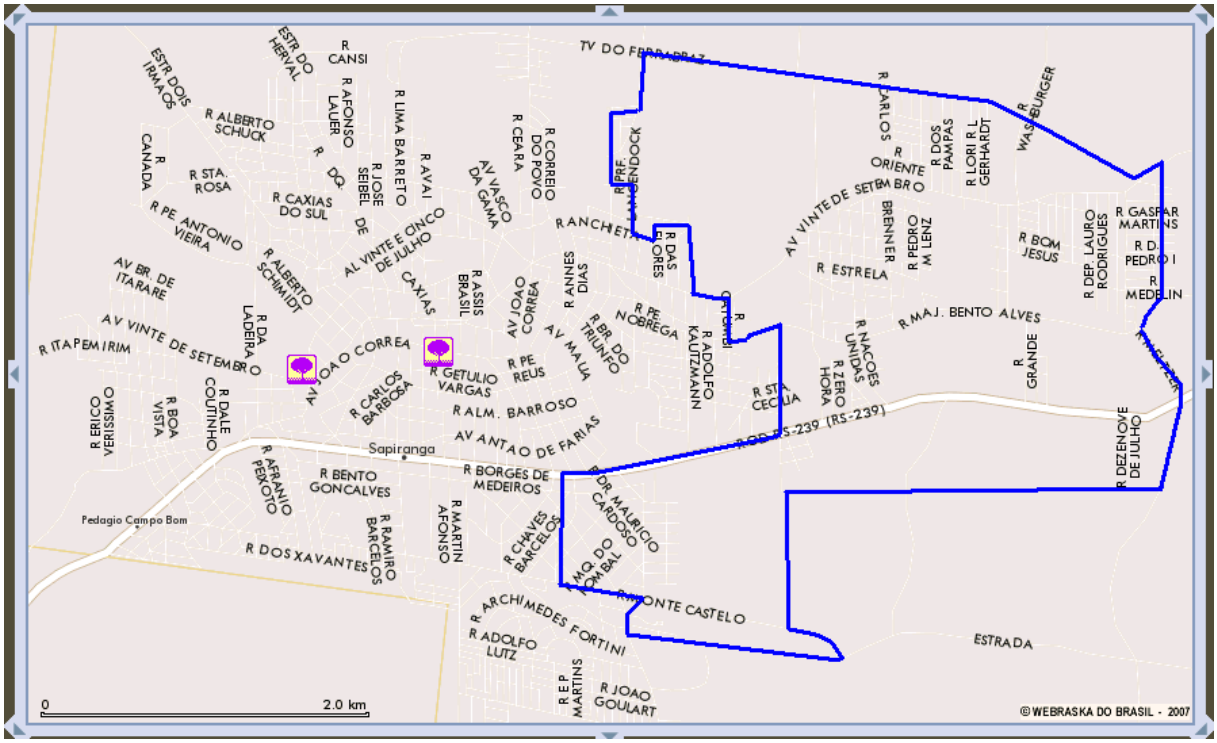

SAPIR04 CENTENÁRIO

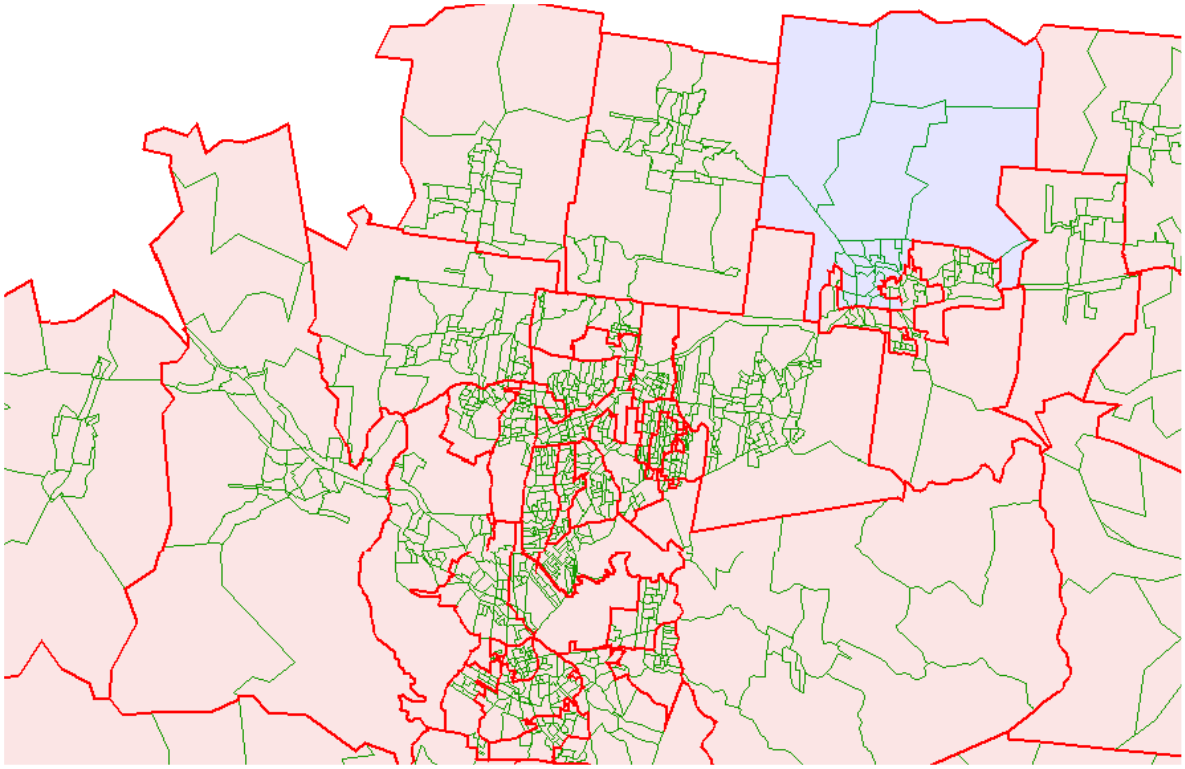

SAPIR04 CENTENÁRIO

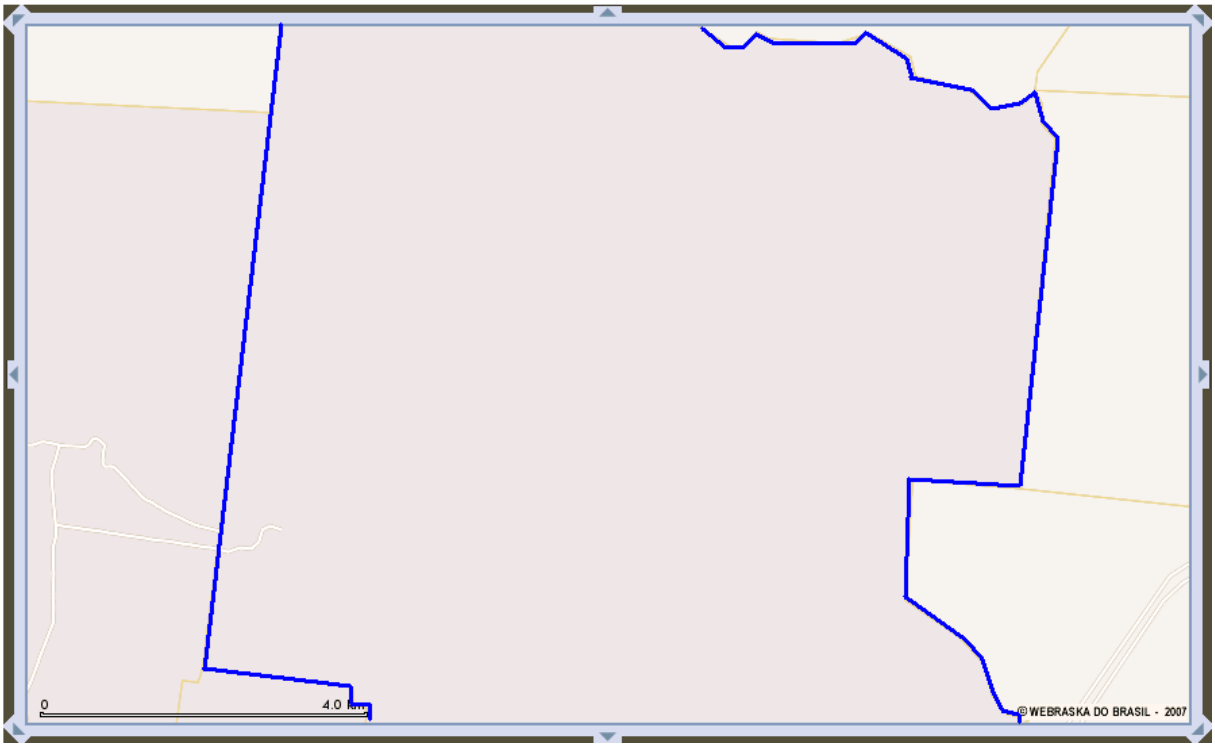
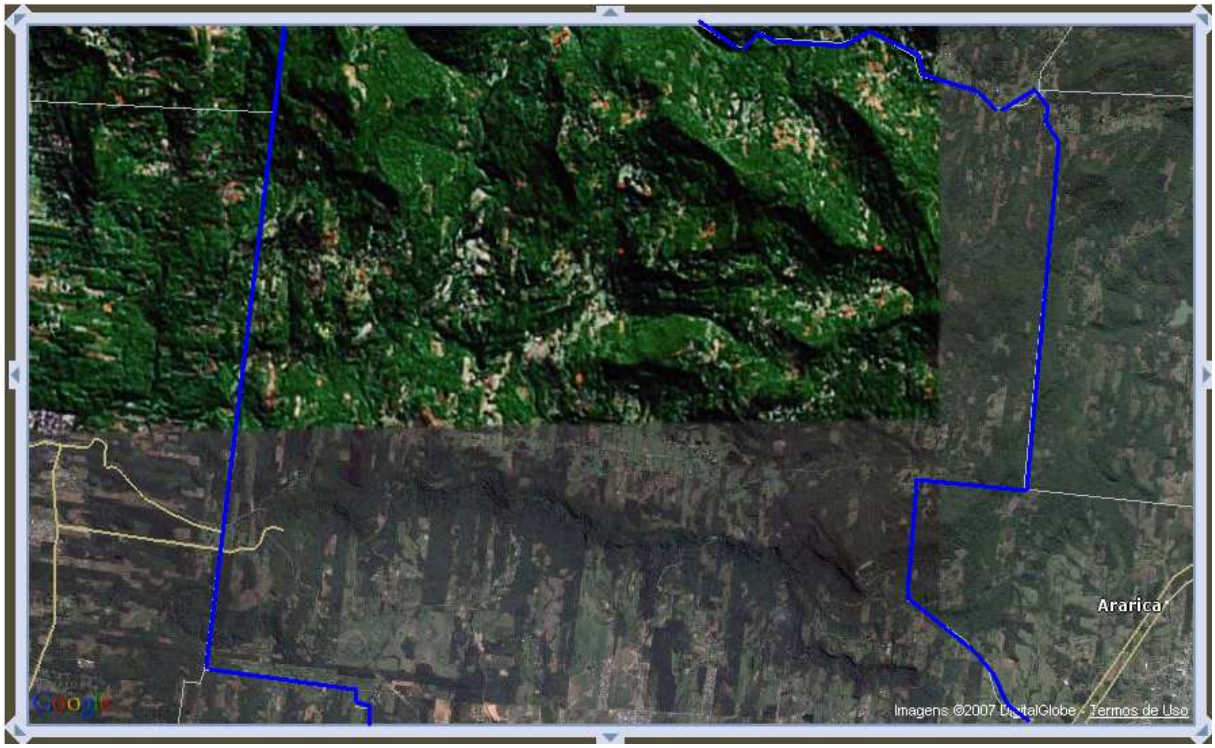
SAPIR04 CENTENÁRIO - Satélite